



कार्यालय प्राचार्य, शासकीय रामानुज प्रताप सिंहदेव स्नातकोत्तर
महाविद्यालय बैकुण्ठपुर, जिला कोरिया (छ.ग.)



Affiliated to Sarguja University, Ambikapur
Email - pgcollege.bkp@gmail.com

Phone No. 07836-232759
website - www.rpspgc.edu.in

SSR (IInd Cycle)

4.1.1 Availability of adequate infrastructure and physical facilities viz., classrooms, laboratories, ICT facilities, cultural activities, gymnasium, yoga centre etc. in the institution

Response:

Sl. No.	Contents	Page (From-to)
1	List of the available Infrastructure & Physical Facilities in the College	02-06
2	Photographs of the available Infrastructure and Physical Facilities and its Relevant documents	07-138



कार्यालय प्राचार्य, शासकीय रामानुज प्रताप सिंहदेव स्नातकोत्तर
महाविद्यालय बैकुण्ठपुर, जिला कोरिया (छ.ग.)



Affiliated to Sarguja University, Ambikapur
Email - pgcollege.bkp@gmail.com

Phone No. 07836-232759
website - www.rpspgc.edu.in

List of Available Infrastructure and Physical facilities in the College Campus:

Sl. No.	Admin Block	Available Facilities	Total Number	
A	Ground Floor	Principal's Room	01	
01.	Office	Principal's Store Room	01	
		Help Desk	01	
		Office Room	Section-A	02
			Section-B	
			Section-C	
			Section-D	
		Office Records Room	01	
		R.O Purifier with Water cooler	01	
		NSS Room (Girls Unit)	01	
		NSS Room (Boys Unit)	01	
		Conference Hall	01	
		ED-Tech Room	01	
		Staff Room	01	
		Wash Rooms	03	
		Examination Control Room	01	
		Girls Common Room	01	
		Pad Wending Machine	01	
		Store Room	01	
		Wi-Fi, CCTV, Fire Extinguisher & Grievance Box	01	
		Open Air Stage	01	
Audience courtyard area	01			
Generator Area	01			
Martyr Memorial Corner	01			
Notice Board	01			
2.	Commerce Wing	Class Rooms	02	
	Phase -01	Mini Garden	01	
	Phase-02	Departmental Office	01	
		Class Rooms	02	
		Commerce Lab	01	
		Mini Garden		
		Departmental Library with Reading Area	01	
		ED- Tech Class Room	01	
		Departmental Record Room	01	
		Wash Rooms	01	
Wi-Fi	01			
CCTV Camera	05			

B	First Floor	Class Room	07
1.	Arts wing	Wash Room	01
		Balcony	01
		District Organizer Office (NSS)	01
		Home Science Lab	01
		Psychology Lab	01
		Counseling Center	01
		Geography Lab	01
		Red Ribbon Room	01
		Student Union Office	01
		Youth Red Cross Room(YRC)	01

श्रीम. आर. पी. सिंह देव स्नातकोत्तर महाविद्यालय, केरुण्डपुर

Sl. No.	Administrative Block	Available Facilities	Total Number
2.	History	Class Room	01
		Departmental Office	01
		Departmental Library	01
		ED-Tech Room	01
		Wi-Fi & Camera	01
3.	Hindi	Class Room	02
		Departmental Office	01
		Departmental Library	01
		ED-TechRoom	01
		CCTV Camera	02
		Wi-Fi	01
4.	Political Science	Class Room	02
		Departmental Office	01
		Departmental Library	01
		CCTV Camera	02
		ED-Tech Room	01
5.	Sociology	Class Room	02
		Departmental Office	01
		Departmental Library	01
		CCTV Camera	02
		Wi-Fi	01
		ED-TechRoom	01

Sl. No.	Library Block	Available Facilities	Total Number
1.	Central Library	Library Hall	01
		Library Room	02
		Reading Room	01
		Central Computer Lab	01
		News Paper Reading Table	02
		Librarian office	01
		Employment Information Board	01
		Wash Room	03
		Vehicle Parking	01
		Wi-Fi, CCTV, Fire Extinguisher & Grievance Box	

श्रीम. आर. पी. सिंह देव स्नातकोत्तर महाविद्यालय, इंदूर

Sl. No.	Science Block	Available Facilities	Total Number
A	Ground Floor	Staff Room	01
1.	Science	Class Room	03
		ED-Tech Room	01
		Wash Room	02
		R.O Purifier	01
		Court Area	01
		Wi-Fi, CCTV	
2.	Mathematics	Departmental Office	01
		Departmental Library	01
		Class Room	01
		Computer Lab(First Floor)	01
B	First Floor	Wi-Fi, CCTV, Fire Extinguisher	
1.	Chemistry	Zoology Lab	01
		Departmental Office	01
		Departmental Library	01
		Chemistry Lab	01
		Class Room (Ground Floor)	01
2.	Botany	Wi-Fi, CCTV, Fire Extinguisher	
		Departmental Office	01
		Departmental Library	01
		Botany Lab	01
		Class Room (Ground Floor)	01
		Botanical Garden	01
3.	Physics	Departmental Office	01
		Departmental Library	01
		Physics Lab	01
		Computer Lab	01
		Dark Room	01

श्रीम. आर. पी. सिंह देव स्नातकोत्तर महाविद्यालय, इंदूर

Sl. No.	Digital Library Block	Available Facilities	Total Number
1.	Ground Floor	Hall	01
		IQAC Office	01
		Wash Room	02
		Wi-Fi, CCTV	
2.	First Floor	Hall	01
		Wash Room	01
		Proposed Digital Library	01
		CCTV Camera	

Sl. No.	Miscellaneous	Available Facilities	Total Number
1.	Sports & Gym	Gymnasium	01
		Play Ground	01
		Indore Stadium	01
		Kabaddi Ground	01

Sl. No.	Campus Infrastructure	Available Facilities	Total Number
1.	Additional Facilities	Open Stage	01
		Water Harvesting	01
		Canteen	01
		Pump House	01
		Borewell	02
		Well	01
		Parking Area	01

श्रीम. आर. पी. सिंह देव स्नातकोत्तर महाविद्यालय, इंदूर



कार्यालय प्राचार्य, शासकीय रामानुज प्रताप सिंहदेव स्नातकोत्तर
महाविद्यालय बैकुण्ठपुर, जिला कोरिया (छ.ग.)



Affiliated to Sarguja University, Ambikapur
Email - pgcollege.bkp@gmail.com

Phone No. 07836-232759
website - www.rpspgc.edu.in

Geotag Photographs of Admin Block
A – Ground Floor



01. Office Principal's Room



Principal's Strong Room



 **GPS Map Camera**



Odgi, Chhattisgarh, India
7HF3+XGW, Odgi, Baikunthpur, Chhattisgarh 497335, India
Lat 23.275041°
Long 82.55324°
09/12/23 12:10 PM GMT +05:30

श्रीम. आर. पी. सिंह देव स्नातकोत्तर महाविद्यालय, बैकुण्ठपुर

Help Desk



 **GPS Map Camera**



Charpara, Chhattisgarh, India
 7HF3+H9H, RAM NAGAR, Charpara, Baikunthpur, Chhattisgarh 497335, India
 Lat 23.274951°
 Long 82.553209°
 08/12/22 01:39 PM GMT +05:30



 **GPS Map Camera**




Charpara, Chhattisgarh, India
 7HF3+H9H, RAM NAGAR, Charpara, Baikunthpur, Chhattisgarh 497335, India
 Lat 23.27496°
 Long 82.553324°
 08/12/22 01:40 PM GMT +05:30



**Section-A (Pt. Sundarlal Sharma
Study centre office)**

Section-B (Account)

 **GPS Map Camera**

Charpara, Chhattisgarh, India
7HF3+H9H, RAM NAGAR, Charpara, Baikunthpur, Chhattisgarh 497335, India
Lat 23.274983°
Long 82.553361°
08/12/22 01:47 PM GMT +05:30



Google

Charpara, Chhattisgarh, India
7HF3+H9H, RAM NAGAR, Charpara, Baikunthpur, Chhattisgarh 497335, India
Lat 23.274974°
Long 82.553348°
09/12/22 03:37 PM GMT +05:30

Google

Charpara, Chhattisgarh, India
7HF3+H9H, RAM NAGAR, Charpara, Baikunthpur, Chhattisgarh 497335, India
Lat 23.274974°
Long 82.553348°
09/12/22 03:37 PM GMT +05:30

Google

Section-C (Result/Tc)

Section-D (Admission)

Office Records Room




Charpara, Chhattisgarh, India
7HF3+H9H, RAM NAGAR, Charpara, Baikunthpur, Chhattisgarh 497335, India
Lat 23.275318°
Long 82.553366°
09/12/22 03:11 PM GMT +05:30



Charpara, Chhattisgarh, India
7HF3+H9H, RAM NAGAR, Charpara, Baikunthpur, Chhattisgarh 497335, India
Lat 23.275318°
Long 82.553366°
09/12/22 03:12 PM GMT +05:30

Purifier with water cooler



 **GPS Map Camera**

Charpara, Chhattisgarh, India

7HF3+H9H, RAM NAGAR, Charpara, Baikunthpur, Chhattisgarh 497335, India

Lat 23.274983°

Long 82.553361°


08/12/22 01:47 PM GMT +05:30



Google

श्रीम. आर. पी. सिंह देव स्नातकोत्तर महाविद्यालय, बैकुण्ठपुर

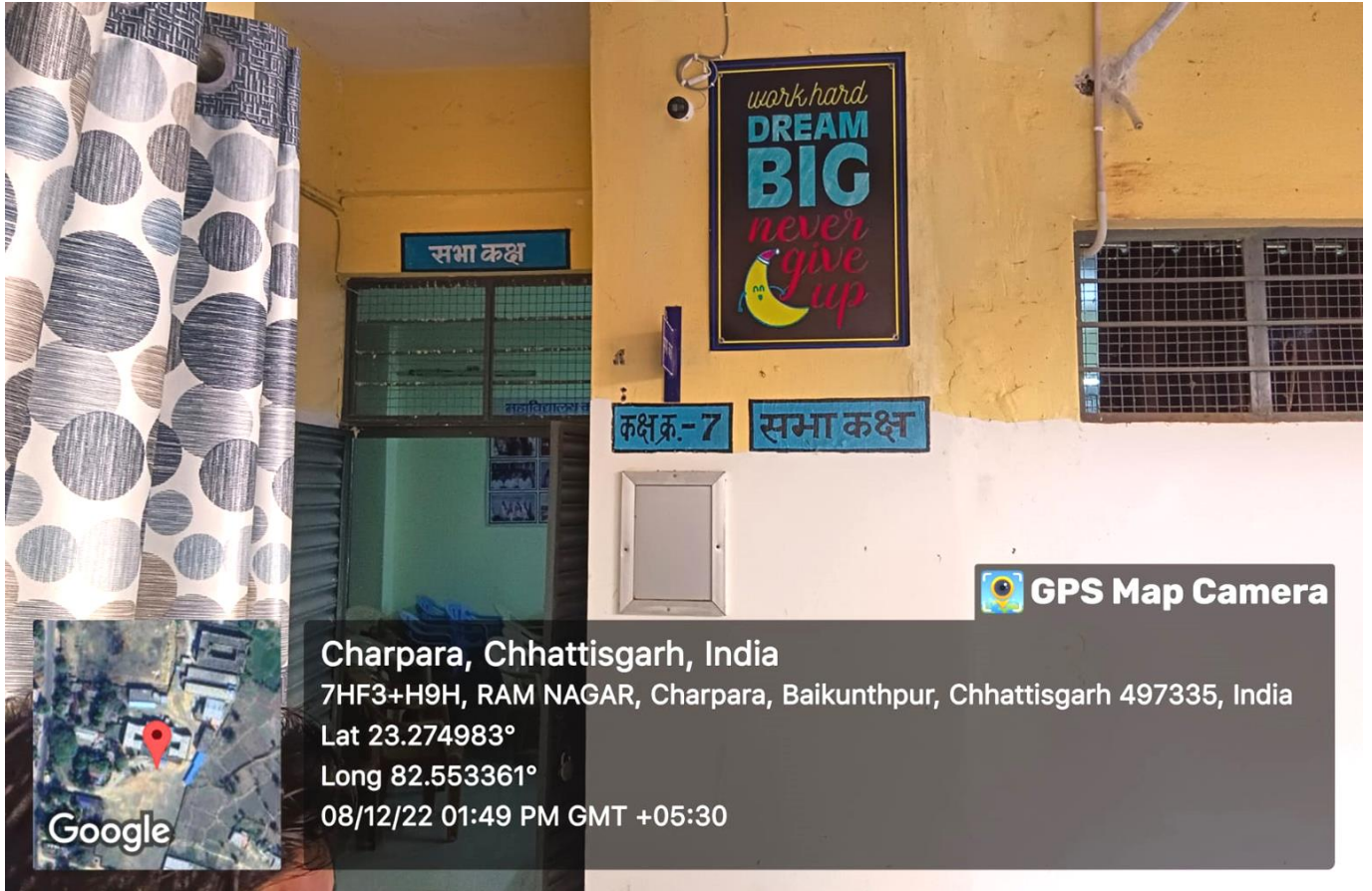
N.S.S.Room (Girls Unit)



N.S.S.Room (Boys Unit)



Conference Hall



ED-Tech Room



Staff Room




Washroom





Charpara, Chhattisgarh, India
7HF3+H9H, RAM NAGAR, Charpara, Baikunthpur, Chhattisgarh 497335, India
Lat 23.275128°
Long 82.55318°
08/12/22 01:56 PM GMT +05:30

 **GPS Map Camera**




Charpara, Chhattisgarh, India
7HF3+H9H, RAM NAGAR, Charpara, Baikunthpur, Chhattisgarh 497335, India
Lat 23.275128°
Long 82.55318°
08/12/22 01:58 PM GMT +05:30

 **GPS Map Camera**



Charpara, Chhattisgarh, India
7HF3+H9H, RAM NAGAR, Charpara, Baikunthpur, Chhattisgarh 497335, India
Lat 23.275128°
Long 82.55318°
08/12/22 01:56 PM GMT +05:30

 **GPS Map Camera**

Examination Control Room



श्रीम. आर. पी. सिंह देव स्नातकोत्तर महाविद्यालय, बैकुण्ठपुर

Girls Common Room




GPS Map Camera

Charpara, Chhattisgarh, India
 7HF3+H9H, RAM NAGAR, Charpara, Baikunthpur, Chhattisgarh 497335, India
 Lat 23.275087°
 Long 82.553259°
 09/12/22 02:13 PM GMT +05:30



Google

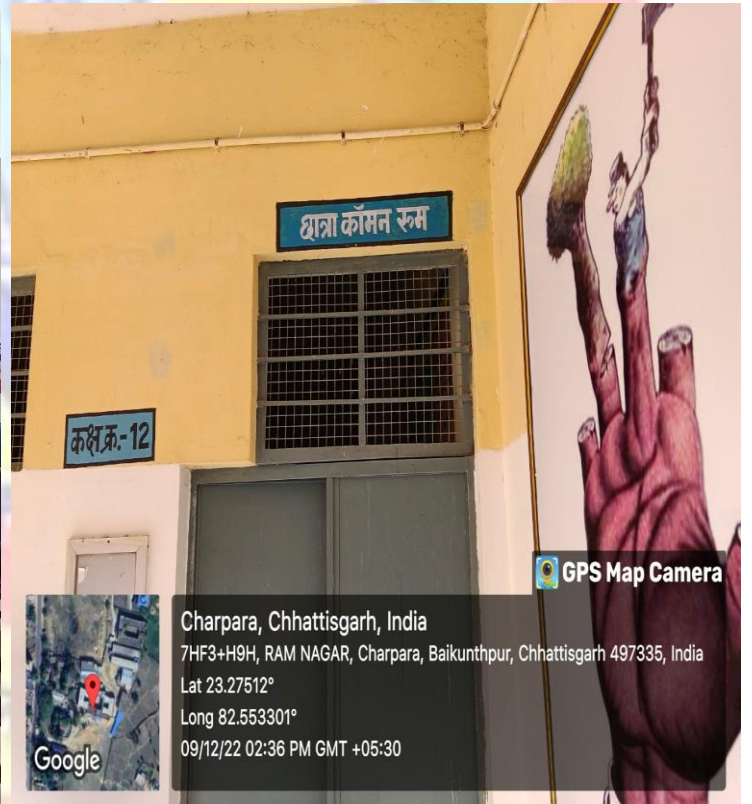


GPS Map Camera

Charpara, Chhattisgarh, India
 7HF3+H9H, RAM NAGAR, Charpara, Baikunthpur, Chhattisgarh 497335, India
 Lat 23.275087°
 Long 82.553259°
 09/12/22 02:17 PM GMT +05:30



Google



GPS Map Camera


Charpara, Chhattisgarh, India
 7HF3+H9H, RAM NAGAR, Charpara, Baikunthpur, Chhattisgarh 497335, India
 Lat 23.27512°
 Long 82.553301°
 09/12/22 02:36 PM GMT +05:30



Google

Pad Wending Machine




 **GPS Map Camera**

 Odgi, Chhattisgarh, India

7H59+X0W, Odgi Railway Station, Chhattisgarh 497005, India



 **GPS Map Camera**

 Charpara, Chhattisgarh, India

7HF3+H9H, RAM NAGAR, Charpara, Baikunthpur, Chhattisgarh 497335, India

Lat 23.275291°

Long 82.553344°

09/12/22 03:00 PM GMT +05:30

श्रीम. आर. पी. सिंद देव लाल शैल्यार पाठशाला, केरुष्टपुर

Office Store Room



Charpara, Chhattisgarh, India

7HF3+H9H, RAM NAGAR, Charpara, Baikunthpur, Chhattisgarh 497335, India

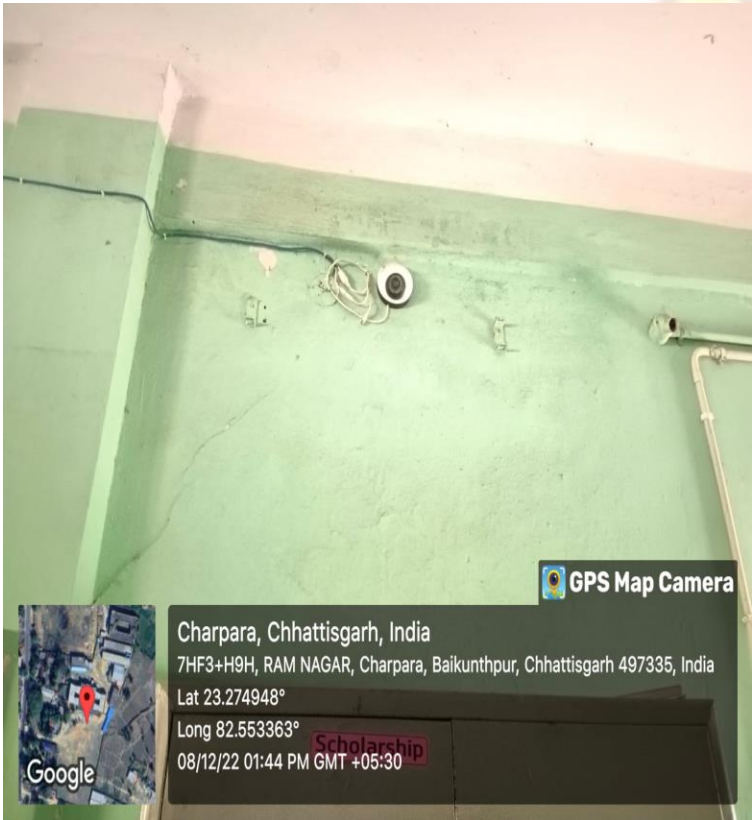
Lat 23.274983°

Long 82.553361°

08/12/22 01:49 PM GMT +05:30

 **GPS Map Camera**

Wi-Fi, CCTV, Fire Extinguisher & Grievance Box



Open Air Stage



Audience Courtyard Area



Shot on OnePlus
By M. HIMDHAR




Shot on OnePlus
By M. HIMDHAR

Generator Area



 **GPS Map Camera**



Charpara, Chhattisgarh, India

7HF3+H9H, RAM NAGAR, Charpara, Baikunthpur, Chhattisgarh 497335, India

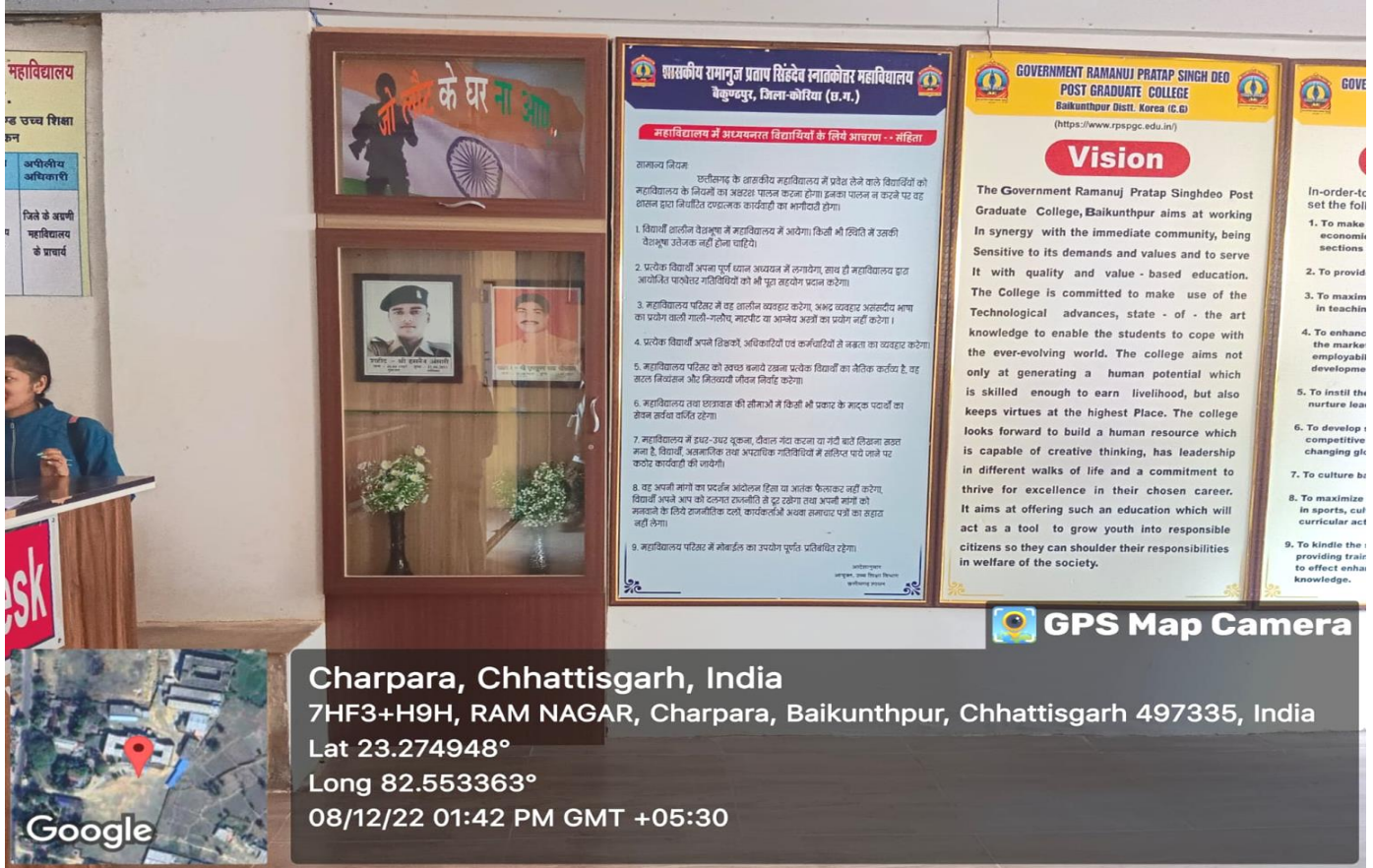
Lat 23.274946°

Long 82.553347°

08/12/22 01:17 PM GMT +05:30

श्रीम. आर. पी. सिंद देव स्नातकोत्तर महाविद्यालय, बैकुण्ठपुर

Martyr Memorial Corner





Charpara, Chhattisgarh, India
 7HF3+H9H, RAM NAGAR, Charpara, Baikunthpur, Chhattisgarh 497335, India
 Lat 23.274948°
 Long 82.553363°
 08/12/22 01:42 PM GMT +05:30



Notice Board



 **GPS Map Camera**



Odgi, Chhattisgarh, India

7HF3+XGW, Odgi, Baikunthpur, Chhattisgarh 497335, India

Lat 23.275012°

Long 82.553302°


07/12/22 12:55 PM GMT +05:30

बाकुण्ठपुर, नरसिंह दत्त मन्दिर, नरसिंह मन्दिर, बाकुण्ठपुर

02.Commerce Wing

Class Rooms


Room No. 08



Room No. 09



Departmental Office




Class Room Room No.-13



Room No.-16




 **GPS Map Camera**



Google

Odgi, Chhattisgarh, India
7HF3+XGW, Odgi, Baikunthpur, Chhattisgarh 497335, India
Lat 23.274922°
Long 82.553334°
09/12/22 02:22 PM GMT +05:30



Class Room
Room No.-17



GPS Map Camera

Baikunthpur, Chhattisgarh, India
NH-43 ,Infront of Govt. PG College, Baikunthpur, Chhattisgarh 497335, India
Lat 23.275037°
Long 82.553466°
07/11/22 01:19 PM GMT +05:30



Google



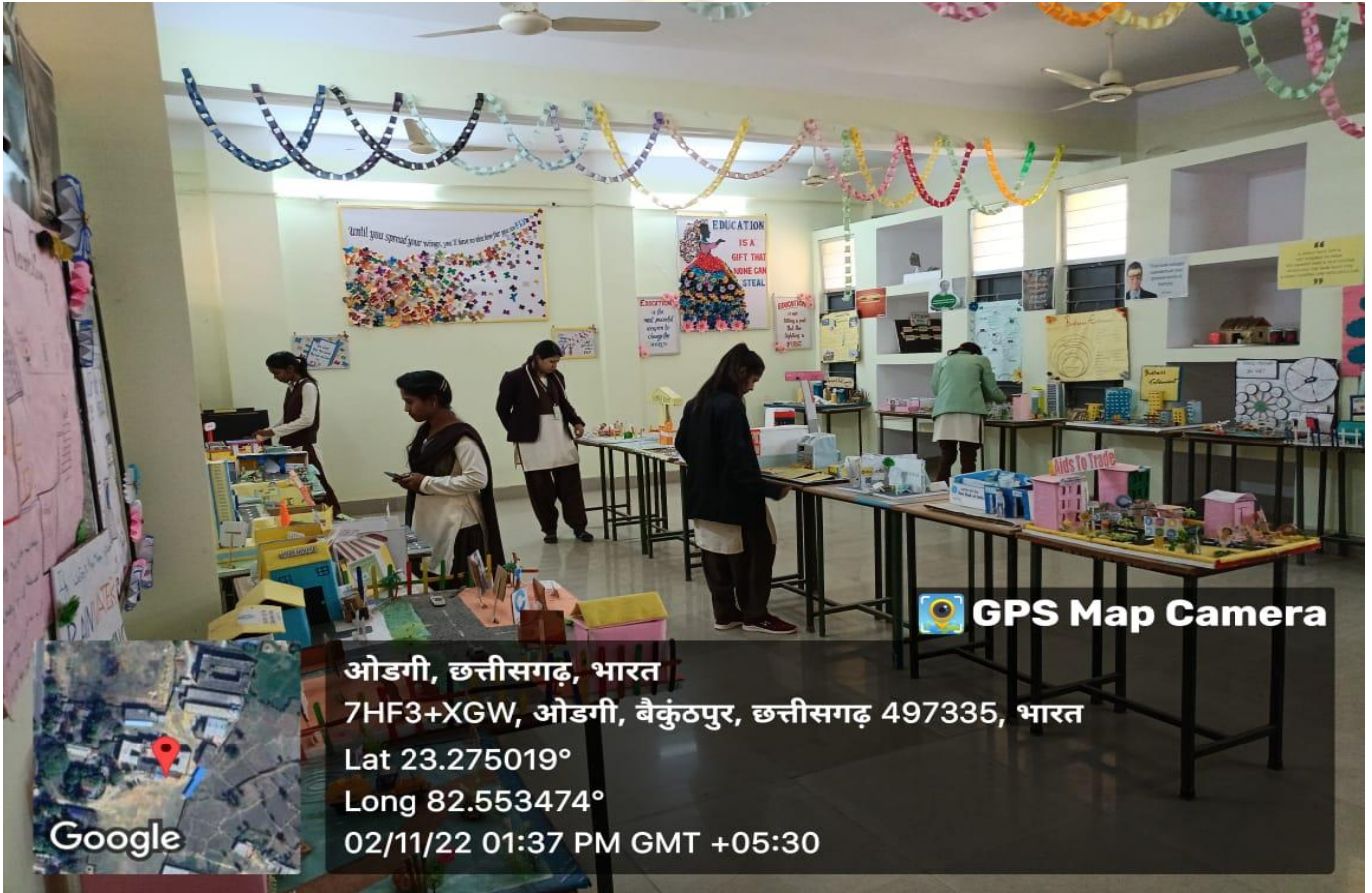
GPS Map Camera

Baikunthpur, Chhattisgarh, India
NH-43 ,Infront of Govt. PG College, Baikunthpur, Chhattisgarh 497335, India
Lat 23.275075°
Long 82.553248°
07/11/22 01:25 PM GMT +05:30



Google

Commerce Lab






 **GPS Map Camera**



ओडगी, छत्तीसगढ़, भारत
7HF3+XGW, ओडगी, बैकुंठपुर, छत्तीसगढ़ 497335, भारत
Lat 23.275019°
Long 82.553474°
02/11/22 01:38 PM GMT +05:30



 **GPS Map Camera**



ओडगी, छत्तीसगढ़, भारत
7HF3+XGW, ओडगी, बैकुंठपुर, छत्तीसगढ़ 497335, भारत
Lat 23.275019°
Long 82.553474°
02/11/22 01:39 PM GMT +05:30



Odgi, Chhattisgarh, India
 7HF3+XGW, Odgi, Baikunthpur, Chhattisgarh 497335, India
 Lat 23.275078°
 Long 82.553697°
 02/11/22 02:23 PM GMT +05:30

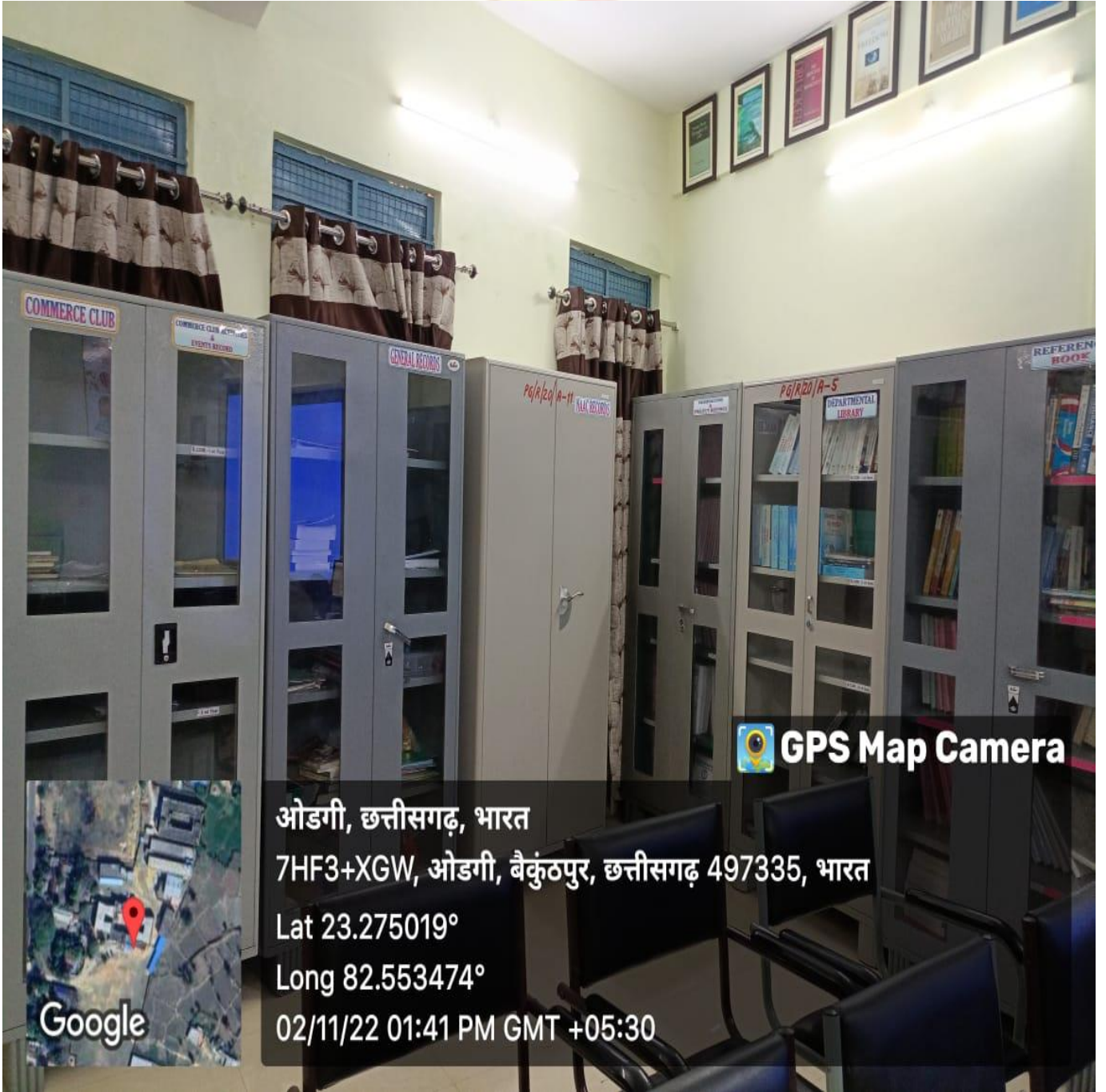
GPS Map Camera




Odgi, Chhattisgarh, India
 7HF3+XGW, Odgi, Baikunthpur, Chhattisgarh 497335, India
 Lat 23.275076°
 Long 82.553476°
 02/11/22 02:14 PM GMT +05:30

GPS Map Camera

Departmental Library with Reading Area



 **GPS Map Camera**

ओडगी, छत्तीसगढ़, भारत

7HF3+XGW, ओडगी, बैकुंठपुर, छत्तीसगढ़ 497335, भारत

Lat 23.275019°


Long 82.553474°

02/11/22 01:41 PM GMT +05:30

Google

श्रीम. आर. पी. सिंह देव स्नातकोत्तर महाविद्यालय, बैकुण्ठपुर

Ed- Tech. Class Room




श्रीम. आर. पी. सिंह देव स्नातकोत्तर महाविद्यालय, बैकुण्ठपुर

Departmental Record Room



Washroom



 **GPS Map Camera**



ओडगी, छत्तीसगढ़, भारत


7HF3+XGW, ओडगी, बैकुंठपुर, छत्तीसगढ़ 497335, भारत

Lat 23.275019°

Long 82.553474°

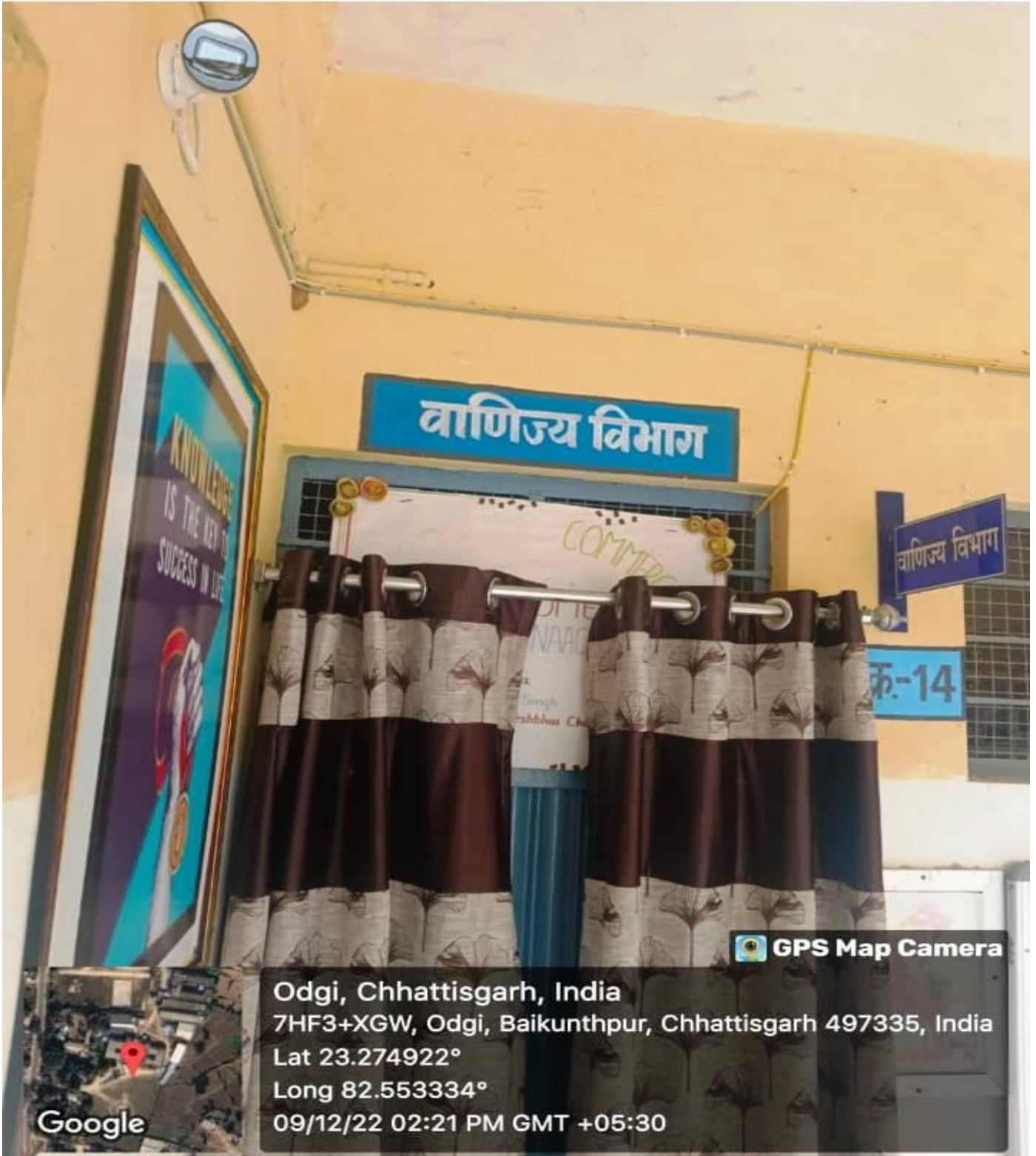
02/11/22 01:43 PM GMT +05:30

Wi-Fi



श्रीम. आर. पी. सिंह देव म्हाविद्यालय, बैकुण्ठपुर

CCTV Camera



Google

GPS Map Camera

Odgi, Chhattisgarh, India
7HF3+XGW, Odgi, Baikunthpur, Chhattisgarh 497335, India
Lat 23.274922°
Long 82.553334°
09/12/22 02:21 PM GMT +05:30

Commerce Mini Garden



Odgi, Chhattisgarh, India
7HF3+XGW, Odgi, Baikunthpur, Chhattisgarh 497335, India
Lat 23.27507°
Long 82.55349°
02/11/22 02:13 PM GMT +05:30

श्रीम. आर. पी. सिद्धदेव स्नातकोत्तर महाविद्यालय, बैकुण्ठपुर

B – First Floor 01.Arts Wing

Class Room

Room No.19



Room No.22



Room No.25



Baikunthpur, Chhattisgarh, India
7H67+MJR, Premabag, Jampara, Baikunthpur, Chhattisgarh 497335, India
Lat 23.261524°
Long 82.564052°
09/12/22 10:57 AM GMT +05:30

GPS Map Camera



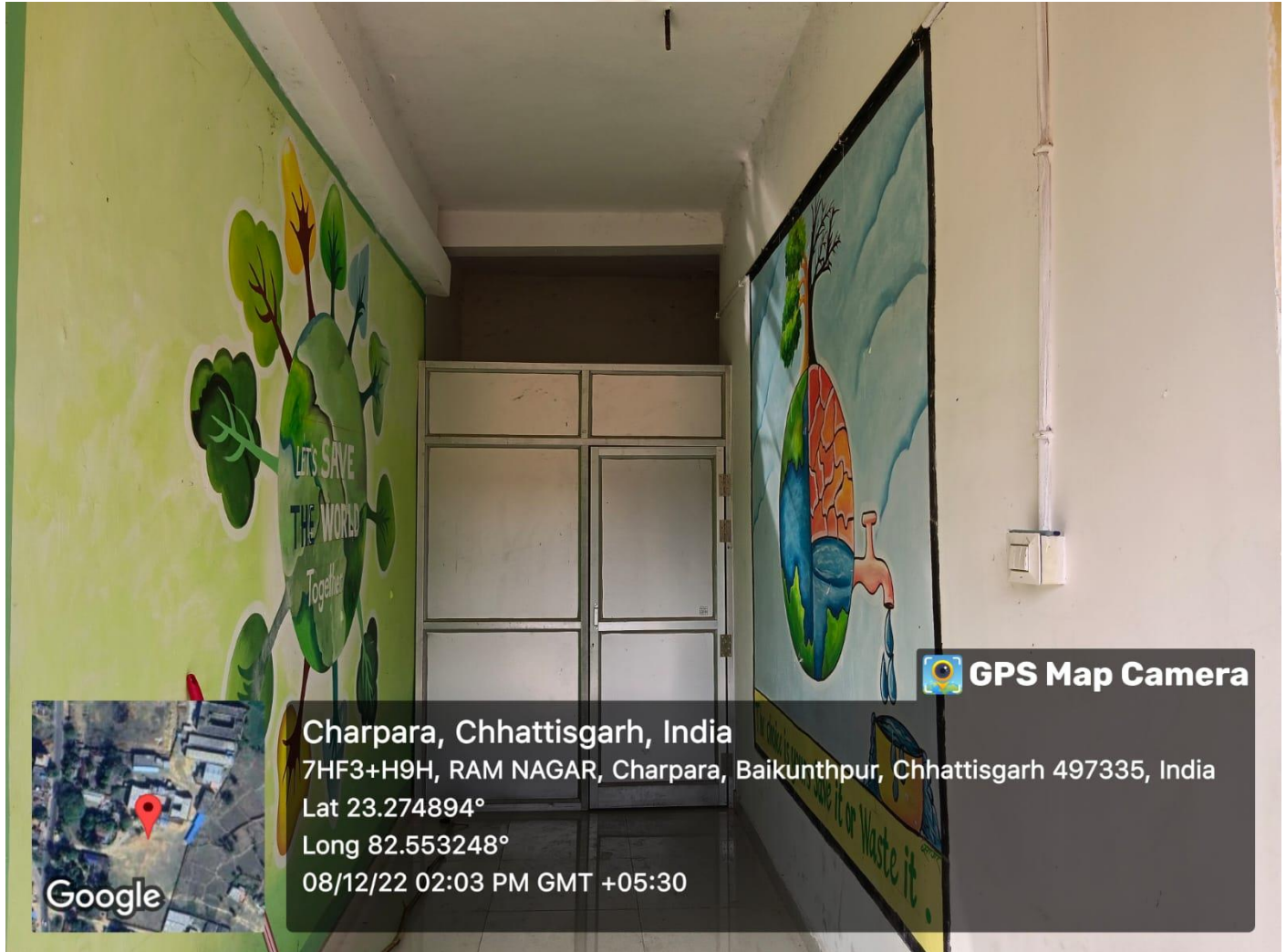
Baikunthpur, Chhattisgarh, India
7H67+MJR, Premabag, Jampara, Baikunthpur, Chhattisgarh 497335, India
Lat 23.261524°
Long 82.564052°
09/12/22 11:00 AM GMT +05:30

GPS Map Camera

Room No.36



Washroom



Charpara, Chhattisgarh, India

7HF3+H9H, RAM NAGAR, Charpara, Baikunthpur, Chhattisgarh 497335, India

Lat 23.274894°

Long 82.553248°

08/12/22 02:03 PM GMT +05:30

 **GPS Map Camera**




Odgi, Chhattisgarh, India

7HF3+XGW, Odgi, Baikunthpur, Chhattisgarh 497335, India

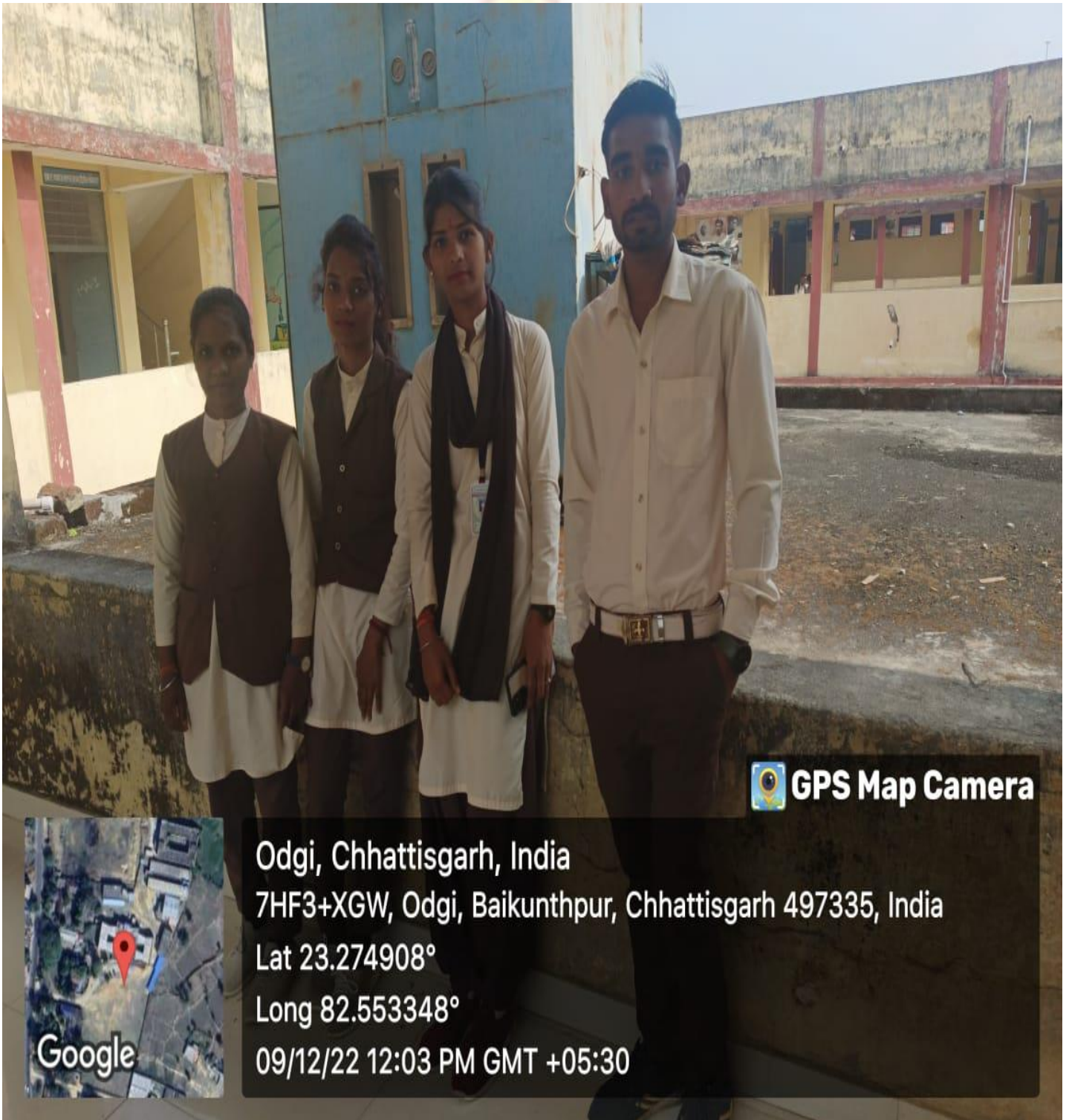
Lat 23.274908°


Long 82.553348°

09/12/22 12:02 PM GMT +05:30

 **GPS Map Camera**

Balcony



 **GPS Map Camera**



Odgi, Chhattisgarh, India

7HF3+XGW, Odgi, Baikunthpur, Chhattisgarh 497335, India

Lat 23.274908°

Long 82.553348°

09/12/22 12:03 PM GMT +05:30

श्रीम. आर. पी. सिंह देव स्नातकोत्तर महाविद्यालय, बैकुण्ठपुर

District Organizer Office (NSS)



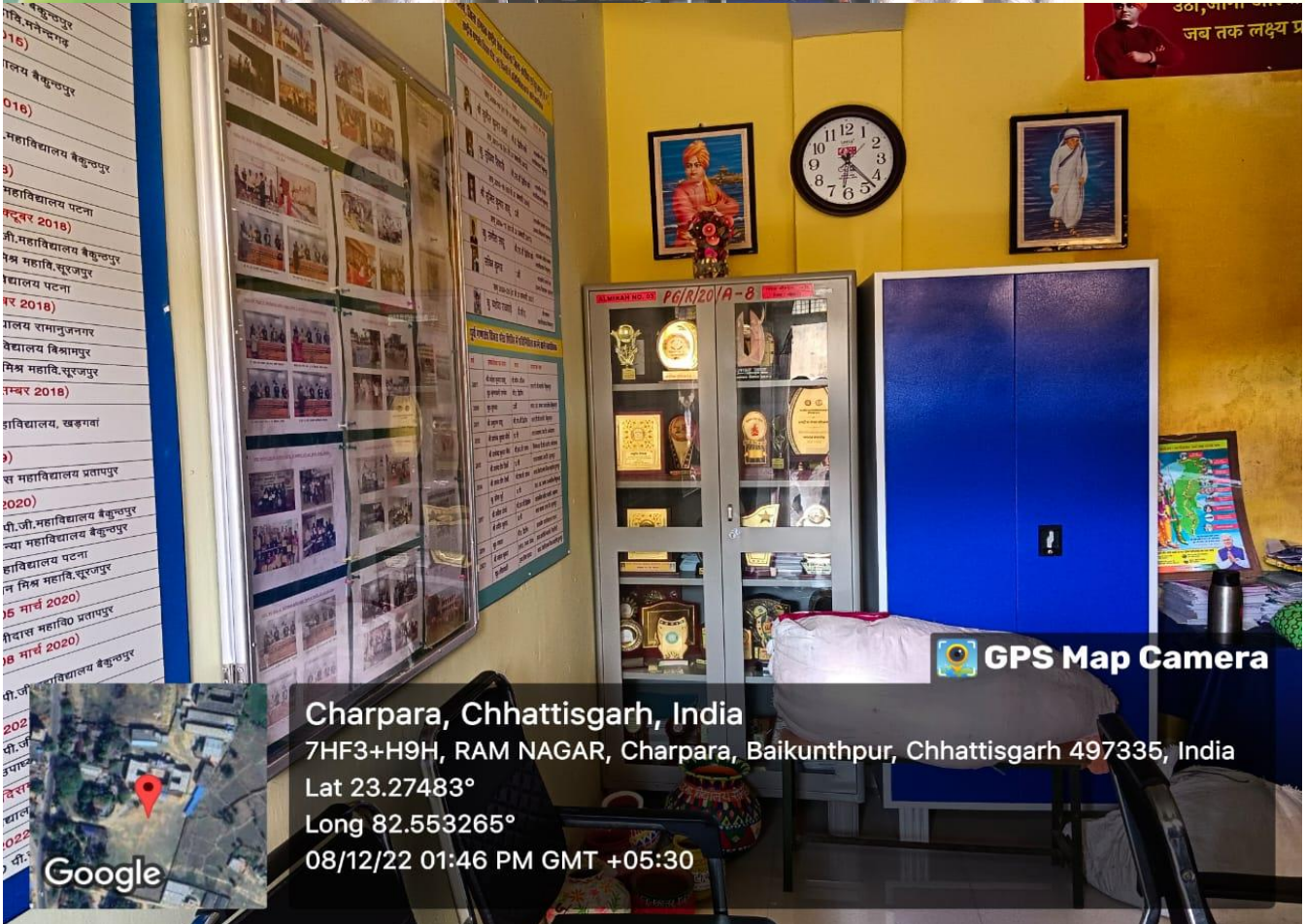
Charpara, Chhattisgarh, India

7HF3+H9H, RAM NAGAR, Charpara, Baikunthpur, Chhattisgarh 497335, India

Lat 23.27483°

Long 82.553265°

08/12/22 01:41 PM GMT +05:30



Charpara, Chhattisgarh, India

7HF3+H9H, RAM NAGAR, Charpara, Baikunthpur, Chhattisgarh 497335, India


Lat 23.27483°

Long 82.553265°

08/12/22 01:46 PM GMT +05:30

Home Science Lab



 **GPS Map Camera**



Charpara, Chhattisgarh, India


7HF3+H9H, RAM NAGAR, Charpara, Baikunthpur, Chhattisgarh 497335, India

Lat 23.275087°

Long 82.553259°

09/12/22 02:22 PM GMT +05:30



 **GPS Map Camera**



Odgi, Chhattisgarh, India

7HF3+XGW, Odgi, Baikunthpur, Chhattisgarh 497335, India

Lat 23.274988°

Long 82.55333°

09/12/22 12:59 PM GMT +05:30

Psychology Lab



Counseling Lab



Geography Lab





श्रीसकीय रामानुज प्रताप सिंहदेव स्नातकोत्तर महाविद्यालय
 बैकुण्ठपुर, जिला-कोरिया (छ.ग.)

युवा रेडक्रॉस इकाई
 'समस्या की सेवा'

रेड रिबन क्लब
 NACO
 'रक्त का दान - क्यारे कायम'

आपका हार्दिक अभिनंदन करता है...

You don't have to
 be a doctor to save lives

Just Donate Blood
 It's safe, it's simple And it saves lives

रेड क्रॉस के सिद्धान्त

- निष्पक्षता (Impartiality)
- मान्यता (Humanity)
- स्वतंत्रता (Autonomy)
- एकता (Unity)
- सहायता (Assistance)
- स्व-सहायता (Self-reliance)

GPS Map Camera




Charpara, Chhattisgarh, India
 7HF3+H9H, RAM NAGAR, Charpara, Baikunthpur, Chhattisgarh 497335, India
 Lat 23.27512°
 Long 82.553301°
 09/12/22 02:33 PM GMT +05:30

Student Union Office

छात्र संघ कार्यालय

छात्र संघ कार्यालय

कक्ष क्र.-33

 GPS Map Camera

Baikunthpur, Chhattisgarh, India

NH-43 ,Infront of Govt. PG College, Baikunthpur, Chhattisgarh 497335,
India

Lat 23.274963°

Long 82.55329°

09/12/22 11:05 AM GMT +05:30

Google

Youth Red Cross Room (YRC)



Charpara, Chhattisgarh, India
7HF3+H9H, RAM NAGAR, Charpara, Baikunthpur, Chhattisgarh 497335, India
Lat 23.275187°
Long 82.553381°
09/12/22 02:29 PM GMT +05:30



Charpara, Chhattisgarh, India
7HF3+H9H, RAM NAGAR, Charpara, Baikunthpur, Chhattisgarh 497335, India
Lat 23.275063°
Long 82.553322°
09/12/22 02:31 PM GMT +05:30

02 . History Class Room



Departmental Office



 **GPS Map Camera**



Google

Charpara, Chhattisgarh, India


7HF3+H9H, RAM NAGAR, Charpara, Baikunthpur, Chhattisgarh 497335, India

Lat 23.27483°

Long 82.553265°

08/12/22 01:48 PM GMT +05:30



 **GPS Map Camera**



Google

Charpara, Chhattisgarh, India

7HF3+H9H, RAM NAGAR, Charpara, Baikunthpur, Chhattisgarh 497335, India

Lat 23.274894°

Long 82.553248°

08/12/22 01:57 PM GMT +05:30

Departmental Library



ED-Tech Room



Charpara, Chhattisgarh, India
7HF3+H9H, RAM NAGAR, Charpara, Baikunthpur, Chhattisgarh 497335, India
Lat 23.274894°
Long 82.553248°
08/12/22 01:54 PM GMT +05:30



Google



Charpara, Chhattisgarh, India
7HF3+H9H, RAM NAGAR, Charpara, Baikunthpur, Chhattisgarh 497335, India
Lat 23.274894°
Long 82.553248°
08/12/22 01:54 PM GMT +05:30




Google


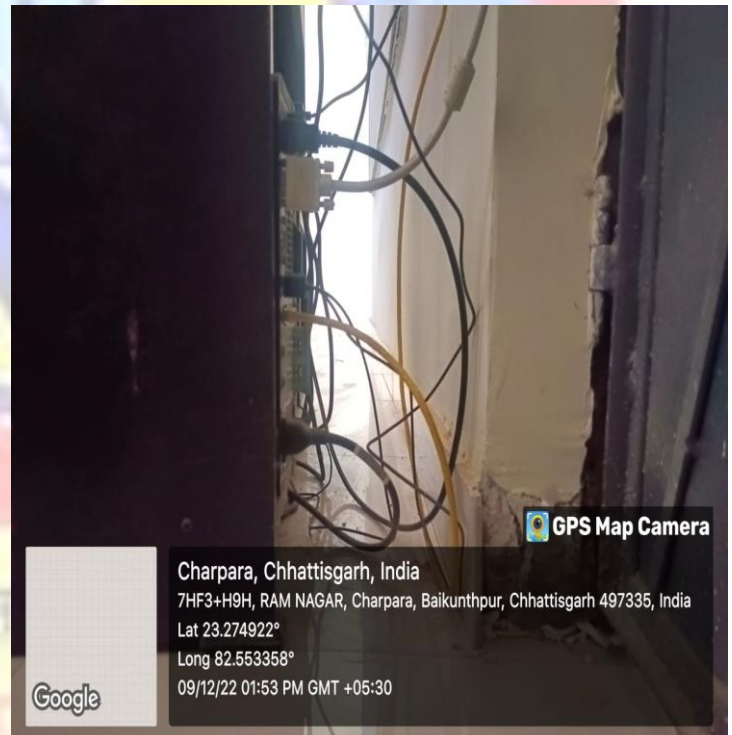
Wi-Fi & Camera



Charpara, Chhattisgarh, India
7HF3+H9H, RAM NAGAR, Charpara, Baikunthpur, Chhattisgarh 497335, India
Lat 23.274894°
Long 82.553248°
08/12/22 01:55 PM GMT +05:30



Charpara, Chhattisgarh, India
7HF3+H9H, RAM NAGAR, Charpara, Baikunthpur, Chhattisgarh 497335, India
Lat 23.274922°
Long 82.553358°
09/12/22 01:53 PM GMT +05:30

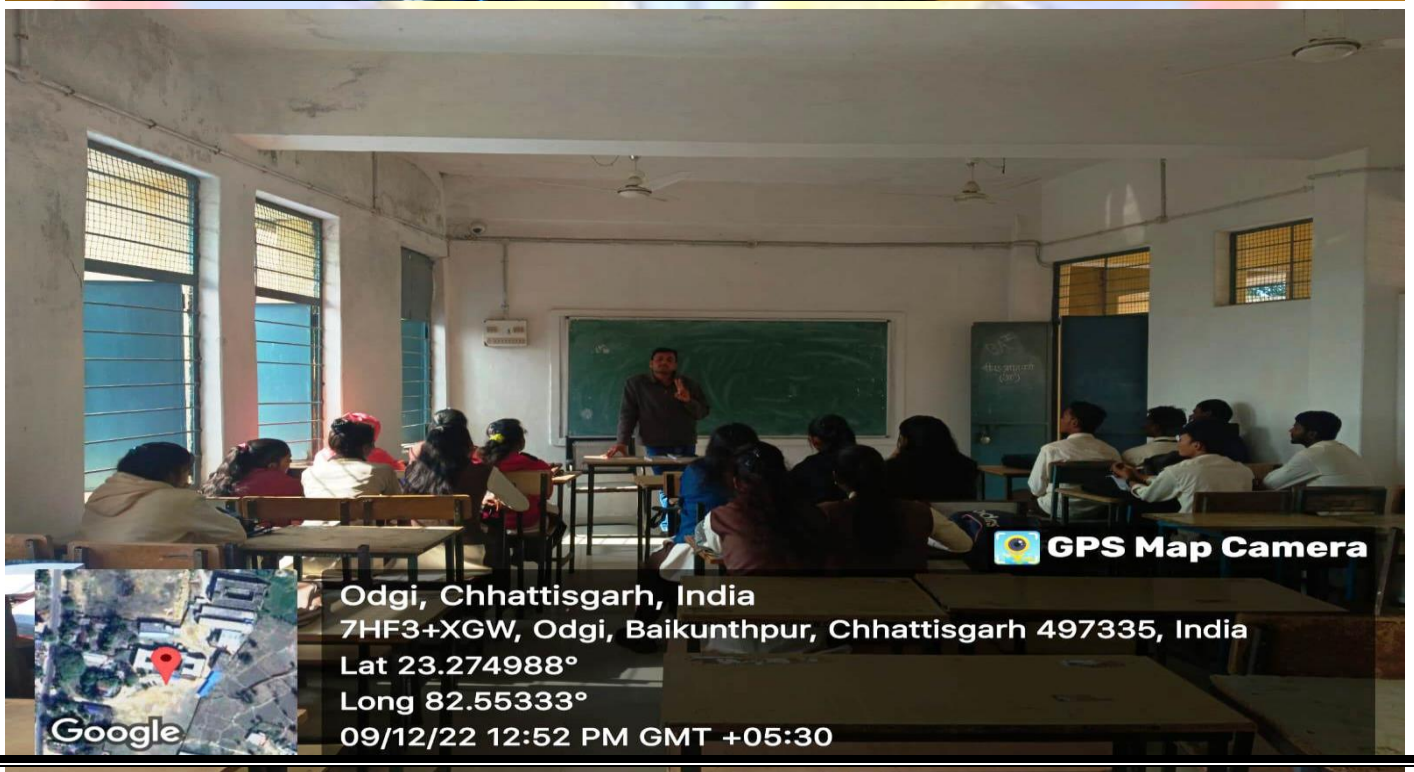


Charpara, Chhattisgarh, India
7HF3+H9H, RAM NAGAR, Charpara, Baikunthpur, Chhattisgarh 497335, India
Lat 23.274922°
Long 82.553358°
09/12/22 01:53 PM GMT +05:30

03 . Hindi
Class Room
RoomNo.20



Odgi, Chhattisgarh, India
7HF3+XGW, Odgi, Baikunthpur, Chhattisgarh 497335, India
Lat 23.274988°
Long 82.55333°
09/12/22 12:53 PM GMT +05:30



Odgi, Chhattisgarh, India
7HF3+XGW, Odgi, Baikunthpur, Chhattisgarh 497335, India
Lat 23.274988°
Long 82.55333°
09/12/22 12:52 PM GMT +05:30

Room No.-21



Departmental Office



Baikunthpur, Chhattisgarh, India
NH-43 ,Infront of Govt. PG College, Baikunthpur, Chhattisgarh
497335, India
Lat 23.275537°
Long 82.554048°
09/12/22 02:33 PM GMT +05:30



Baikunthpur, Chhattisgarh, India
NH-43 ,Infront of Govt. PG College, Baikunthpur, Chhattisgarh
497335, India
Lat 23.275537°
Long 82.554048°
09/12/22 02:34 PM GMT +05:30

Departmental Library



 **GPS Map Camera**



Baikunthpur, Chhattisgarh, India

NH-43 ,Infront of Govt. PG College, Baikunthpur, Chhattisgarh
497335, India

Lat 23.275537°


Long 82.554048°

09/12/22 02:38 PM GMT +05:30

श्रीम. आर. पी. एन. डी. ज्ञानदास महाविद्यालय, बैकुण्ठपुर

Departmental ED-TechRoom



 **GPS Map Camera**



Baikunthpur, Chhattisgarh, India

NH-43 ,Infront of Govt. PG College, Baikunthpur, Chhattisgarh

497335, India

Lat 23.275537°

Long 82.554048°

09/12/22 02:37 PM GMT +05:30

CCTV Camera



श्रीम. आर. पी. सिद्ध देव स्नातकोत्तर महाविद्यालय, बैकुण्ठपुर

Wi - Fi

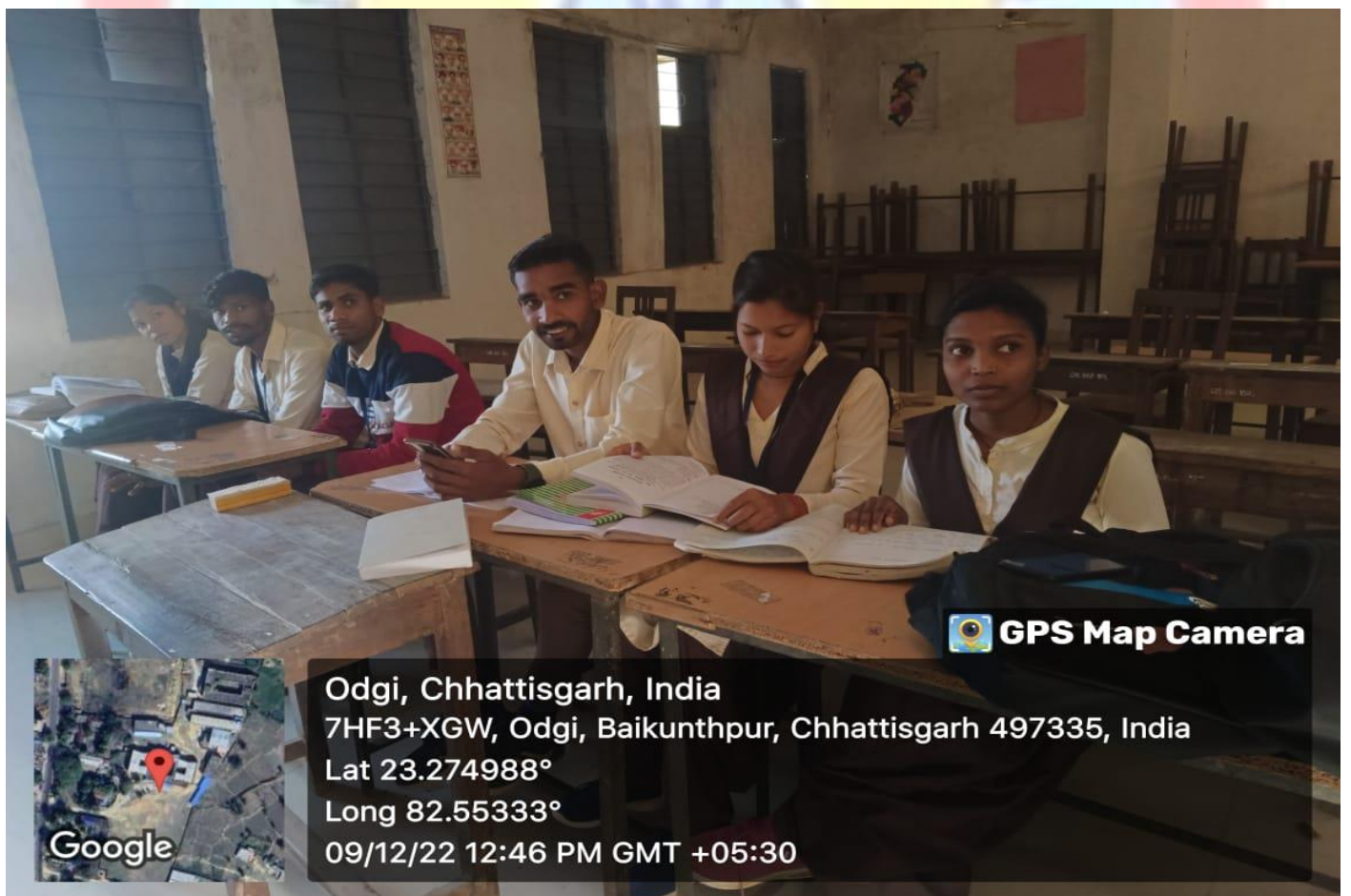


श्रीम. आर. पी. सिंह देव स्नातकोत्तर महाविद्यालय, केरुण्डपुर

04 . Political Science
Class Room
Room No.29



Room No.-28



Departmental Office



Departmental Library



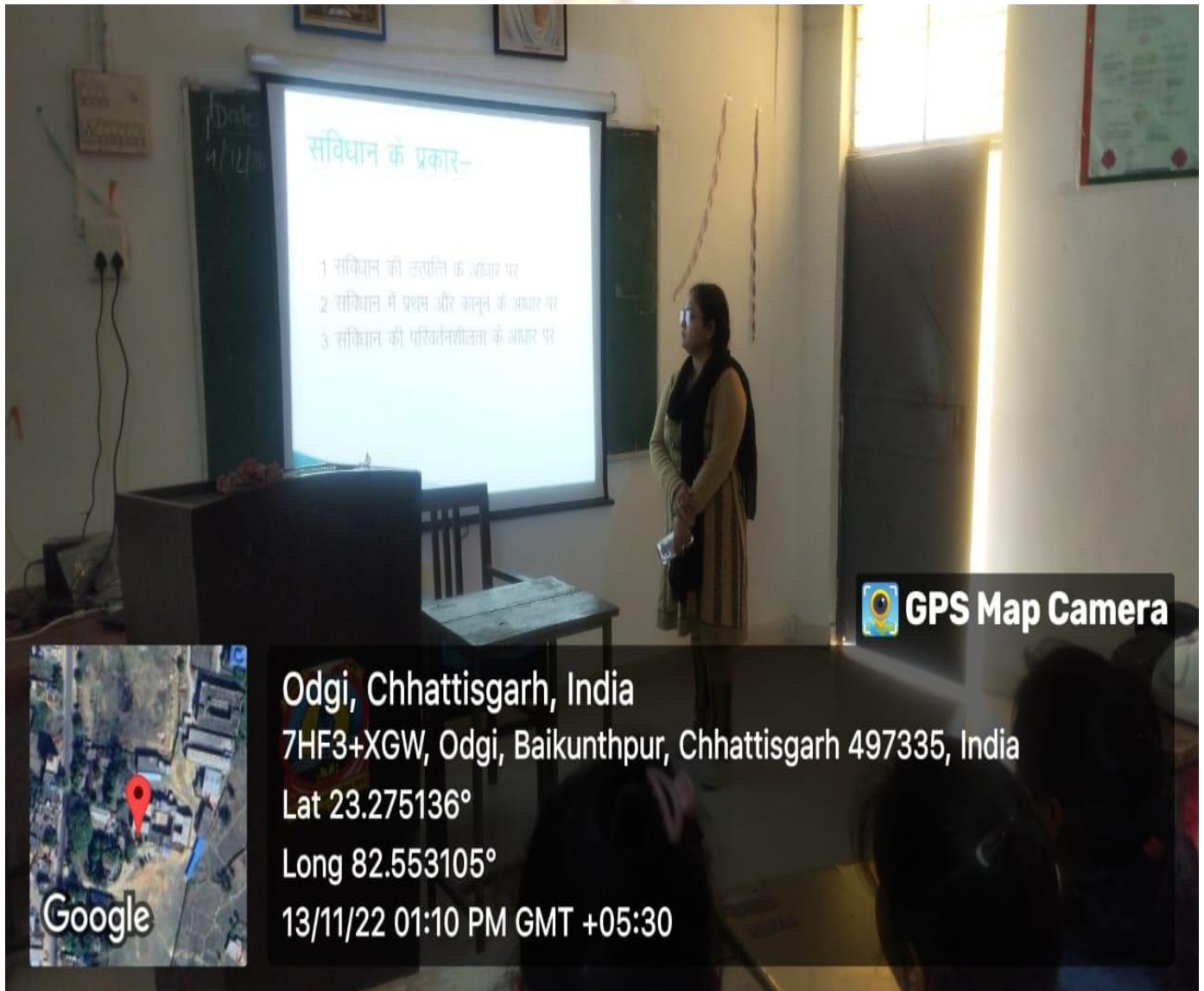
श्रीम. आर. पी. सिंह देव स्नातकोत्तर महाविद्यालय, बैकुण्ठपुर

CCTV Camera



श्रीम. आर. पी. सिंद देव म्हाविद्यालय, काशीबाग, बैकुण्ठपुर

ED-TechRoom



श्रीम. आर. पी. सिंह देव स्नातकोत्तर महाविद्यालय, बैकुण्ठपुर

05 . Sociology
Class Room
Room No.27



Room No.30



Odgi, Chhattisgarh, India
7HF3+XGW, Odgi, Baikunthpur, Chhattisgarh 497335, India
Lat 23.274988°
Long 82.55333°
09/12/22 12:48 PM GMT +05:30



Charpara, Chhattisgarh, India
7HF3+H9H, RAM NAGAR, Charpara, Baikunthpur, Chhattisgarh 497335, India
Lat 23.274946°
Long 82.553347°
08/12/22 01:29 PM GMT +05:30

Departmental Office



Departmental Library



 **GPS Map Camera**

Charpara, Chhattisgarh, India

7HF3+H9H, RAM NAGAR, Charpara, Baikunthpur, Chhattisgarh 497335, India

Lat 23.274946°

Long 82.553347°

08/12/22 01:23 PM GMT +05:30



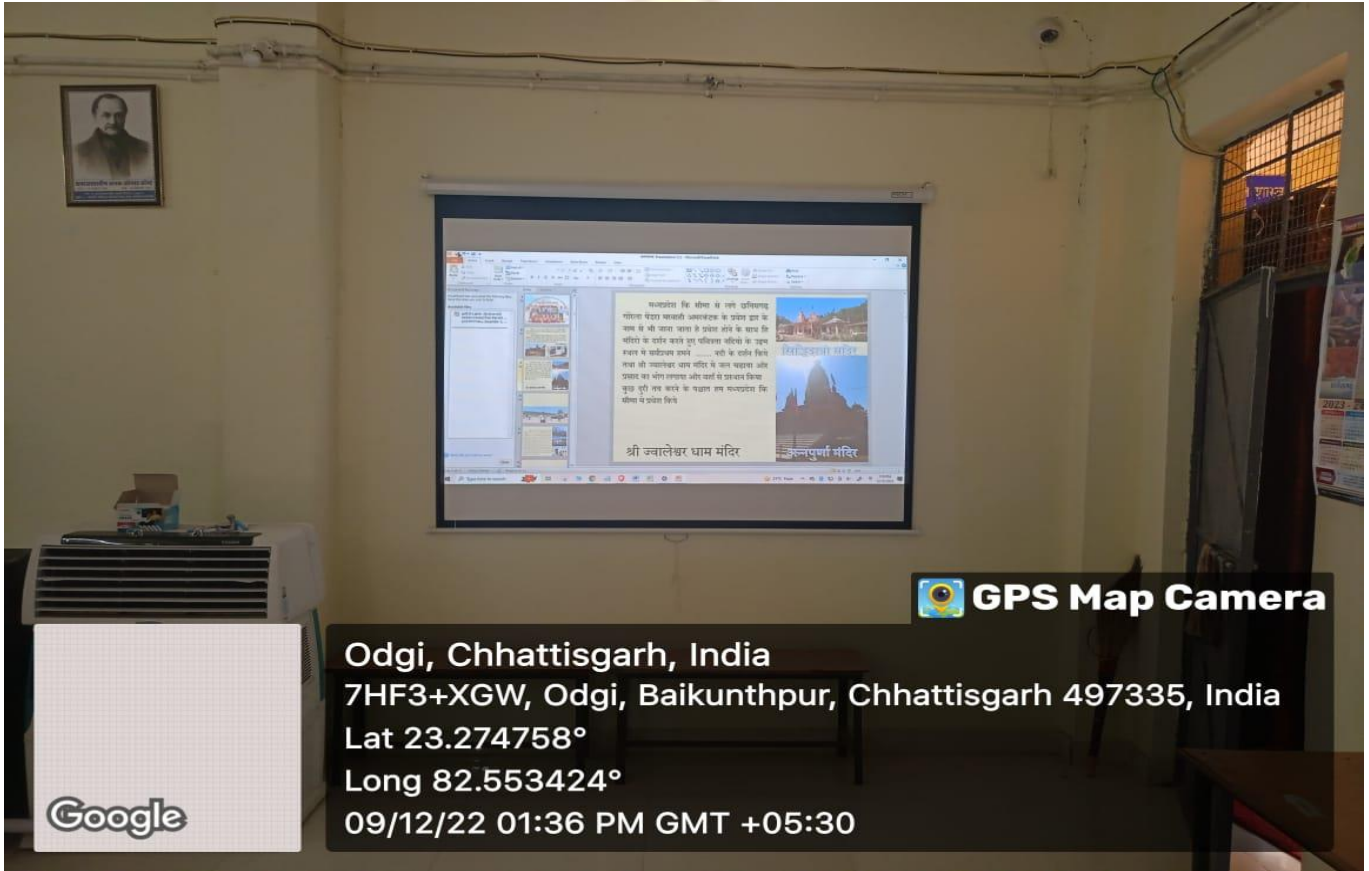
CCTV Camera




Wi-Fi

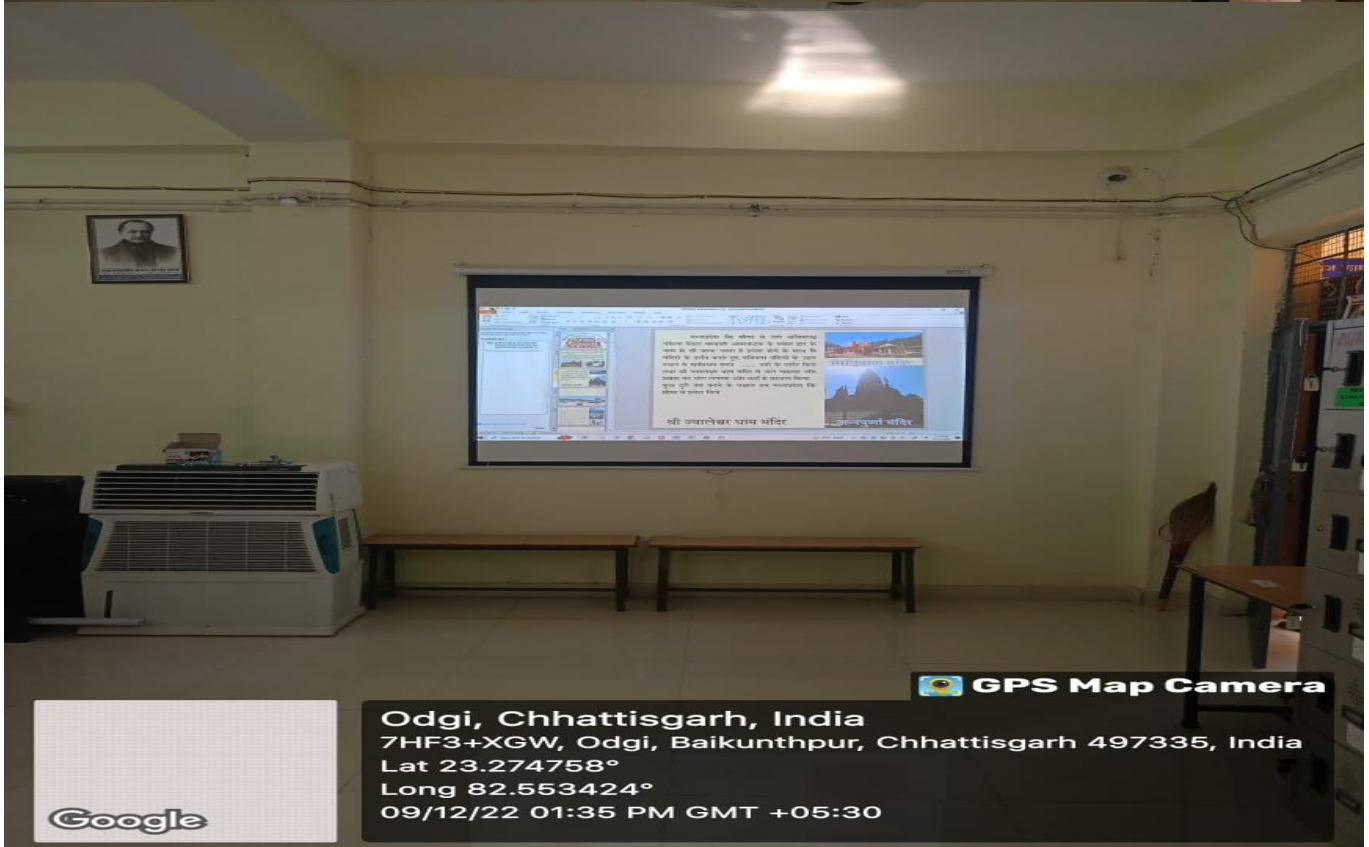



ED-TechRoom



 **GPS Map Camera**

Odgi, Chhattisgarh, India
7HF3+XGW, Odgi, Baikunthpur, Chhattisgarh 497335, India
Lat 23.274758°
Long 82.553424°
09/12/22 01:36 PM GMT +05:30



 **GPS Map Camera**

Odgi, Chhattisgarh, India
7HF3+XGW, Odgi, Baikunthpur, Chhattisgarh 497335, India
Lat 23.274758°
Long 82.553424°
09/12/22 01:35 PM GMT +05:30



C – Library Block
01. Central Library
Library Hall



 **GPS Map Camera**



Charpara, Chhattisgarh, India

7HF3+H9H, RAM NAGAR, Charpara, Baikunthpur, Chhattisgarh 497335, India

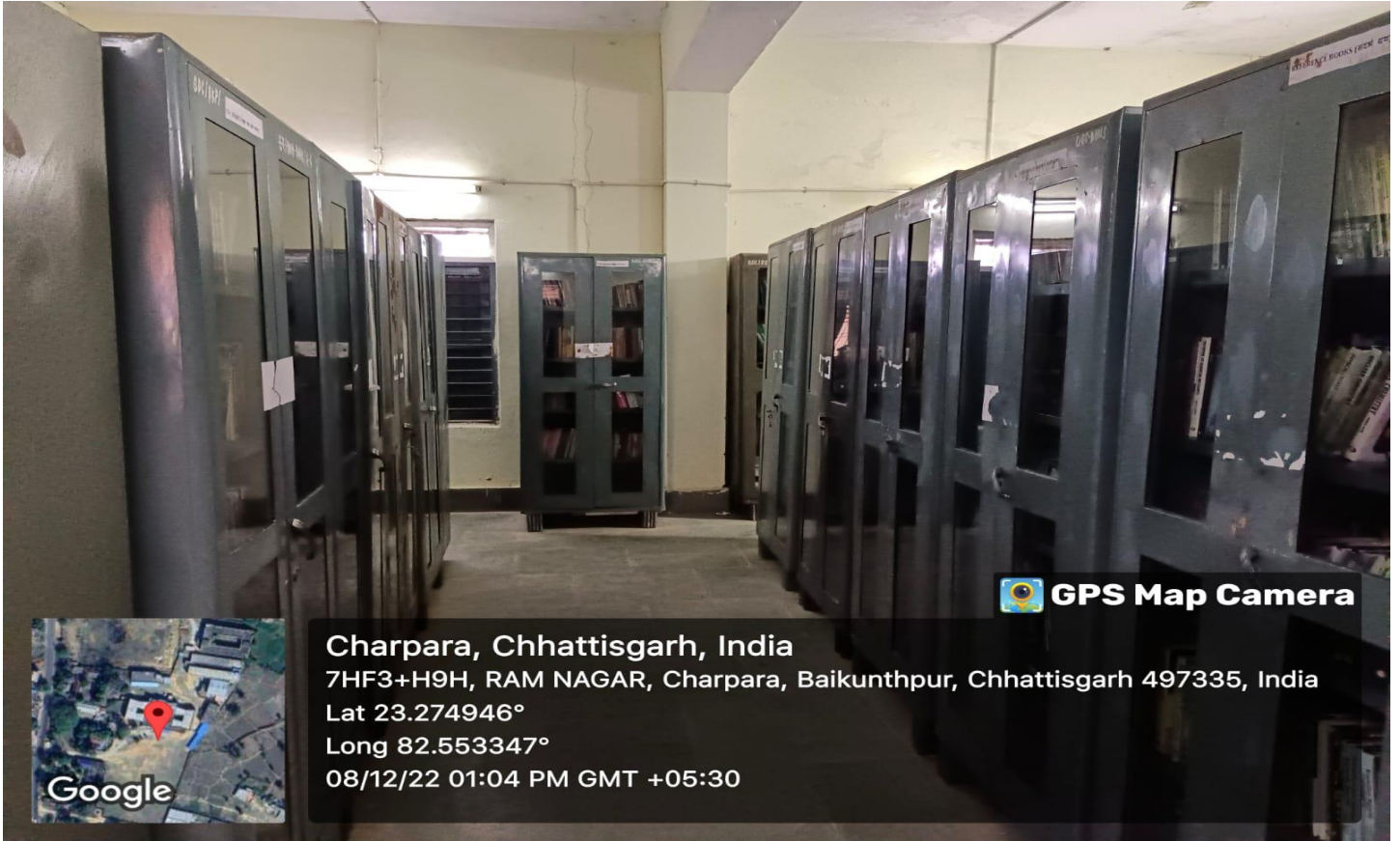
Lat 23.274946°

Long 82.553347°

08/12/22 12:59 PM GMT +05:30



Library Room



 **GPS Map Camera**



Google

Charpara, Chhattisgarh, India


7HF3+H9H, RAM NAGAR, Charpara, Baikunthpur, Chhattisgarh 497335, India

Lat 23.274946°

Long 82.553347°

08/12/22 01:04 PM GMT +05:30



 **GPS Map Camera**



Google

Charpara, Chhattisgarh, India

7HF3+H9H, RAM NAGAR, Charpara, Baikunthpur, Chhattisgarh 497335, India

Lat 23.274946°

Long 82.553347°

08/12/22 01:04 PM GMT +05:30

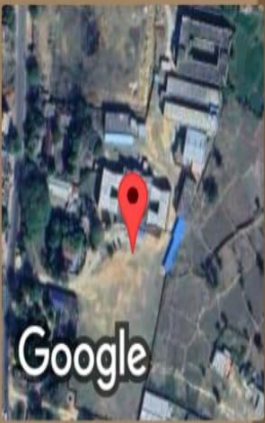
Reading Room



वाचनालय एवं बुक बैंक



 **GPS Map Camera**



Charpara, Chhattisgarh, India
7HF3+H9H, RAM NAGAR, Charpara, Baikunthpur, Chhattisgarh 497335, India
Lat 23.274946°
Long 82.553347°
08/12/22 01:02 PM GMT +05:30

Central Computer Lab



Charpara, Chhattisgarh, India

7HF3+H9H, RAM NAGAR, Charpara, Baikunthpur, Chhattisgarh 497335, India

Lat 23.274946°

Long 82.553347°

08/12/22 01:02 PM GMT +05:30

श्रीम. आर. पी. सिंह देव स्नातकोत्तर महाविद्यालय, बैकुण्ठपुर

News Paper Reading Table



 **GPS Map Camera**



Charpara, Chhattisgarh, India

7HF3+H9H, RAM NAGAR, Charpara, Baikunthpur, Chhattisgarh 497335, India

Lat 23.274946°


Long 82.553347°

08/12/22 12:56 PM GMT +05:30

श्रीम. आर. पी. सिंह देव स्नातकोत्तर महाविद्यालय, बैकुण्ठपुर

Librarian Office




 **GPS Map Camera**



Google

Charpara, Chhattisgarh, India
7HF3+H9H, RAM NAGAR, Charpara, Baikunthpur, Chhattisgarh 497335, India
Lat 23.274946°
Long 82.553347°
08/12/22 01:05 PM GMT +05:30



 **GPS Map Camera**



Google

Charpara, Chhattisgarh, India
7HF3+H9H, RAM NAGAR, Charpara, Baikunthpur, Chhattisgarh 497335, India
Lat 23.274946°
Long 82.553347°
08/12/22 01:06 PM GMT +05:30

Employment Information Board




 **GPS Map Camera**



Google

Odgi, Chhattisgarh, India
7HF3+XGW, Odgi, Baikunthpur, Chhattisgarh 497335, India
Lat 23.275149°
Long 82.55327°
09/12/22 12:37 PM GMT +05:30



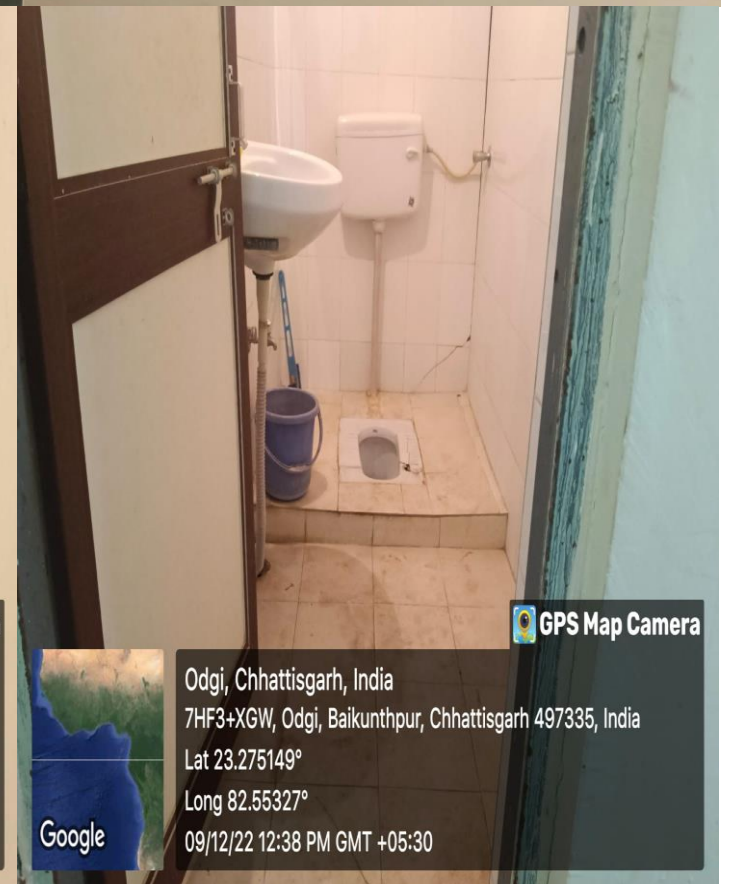
 **GPS Map Camera**



Google

Odgi, Chhattisgarh, India
7HF3+XGW, Odgi, Baikunthpur, Chhattisgarh 497335, India
Lat 23.275149°
Long 82.55327°
09/12/22 12:37 PM GMT +05:30

Washroom



Vehicle Parking



 **GPS Map Camera**



Odgi, Chhattisgarh, India

7HF3+XGW, Odgi, Baikunthpur, Chhattisgarh 497335, India

Lat 23.275149°

Long 82.55327°

09/12/22 12:39 PM GMT +05:30

श्रीम. आर. पी. सिंह देव स्नातकोत्तर महाविद्यालय, बैकुण्ठपुर

Wi - Fi, CCTV, Fire Extinguisher & Grievance Box



GPS Map Camera

Charpara, Chhattisgarh, India
7HF3+H9H, RAM NAGAR, Charpara, Baikunthpur, Chhattisgarh 497335, India
Lat 23.274946°
Long 82.553347°
08/12/22 12:56 PM GMT +05:30



Google




GPS Map Camera

Baikunthpur, Chhattisgarh, India
NH-43 ,Infront of Govt. PG College, Baikunthpur, Chhattisgarh
497335, India
Lat 23.275897°
Long 82.553806°
09/12/22 02:03 PM GMT +05:30



Google



GPS Map Camera

Baikunthpur, Chhattisgarh, India
NH-43 ,Infront of Govt. PG College, Baikunthpur, Chhattisgarh
497335, India
Lat 23.275897°
Long 82.553806°
09/12/22 02:02 PM GMT +05:30



Google



D – Science Block

A. Ground Floor

01.Science



 **GPS Map Camera**



Baikunthpur, Chhattisgarh, India

NH-43 ,Infront of Govt. PG College, Baikunthpur, Chhattisgarh 497335, India

Lat 23.2756°

Long 82.553632°

22/11/22 02:22 PM GMT +05:30

Staff Room



Class Room
Room No.43



Room No.46



GPS Map Camera

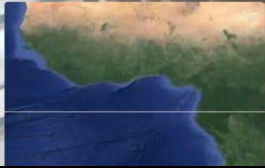


Odgi, Chhattisgarh, India
7HF3+XGW, Odgi, Baikunthpur, Chhattisgarh 497335, India
Lat 23.275149°
Long 82.55327°
09/12/22 11:56 AM GMT +05:30

Google



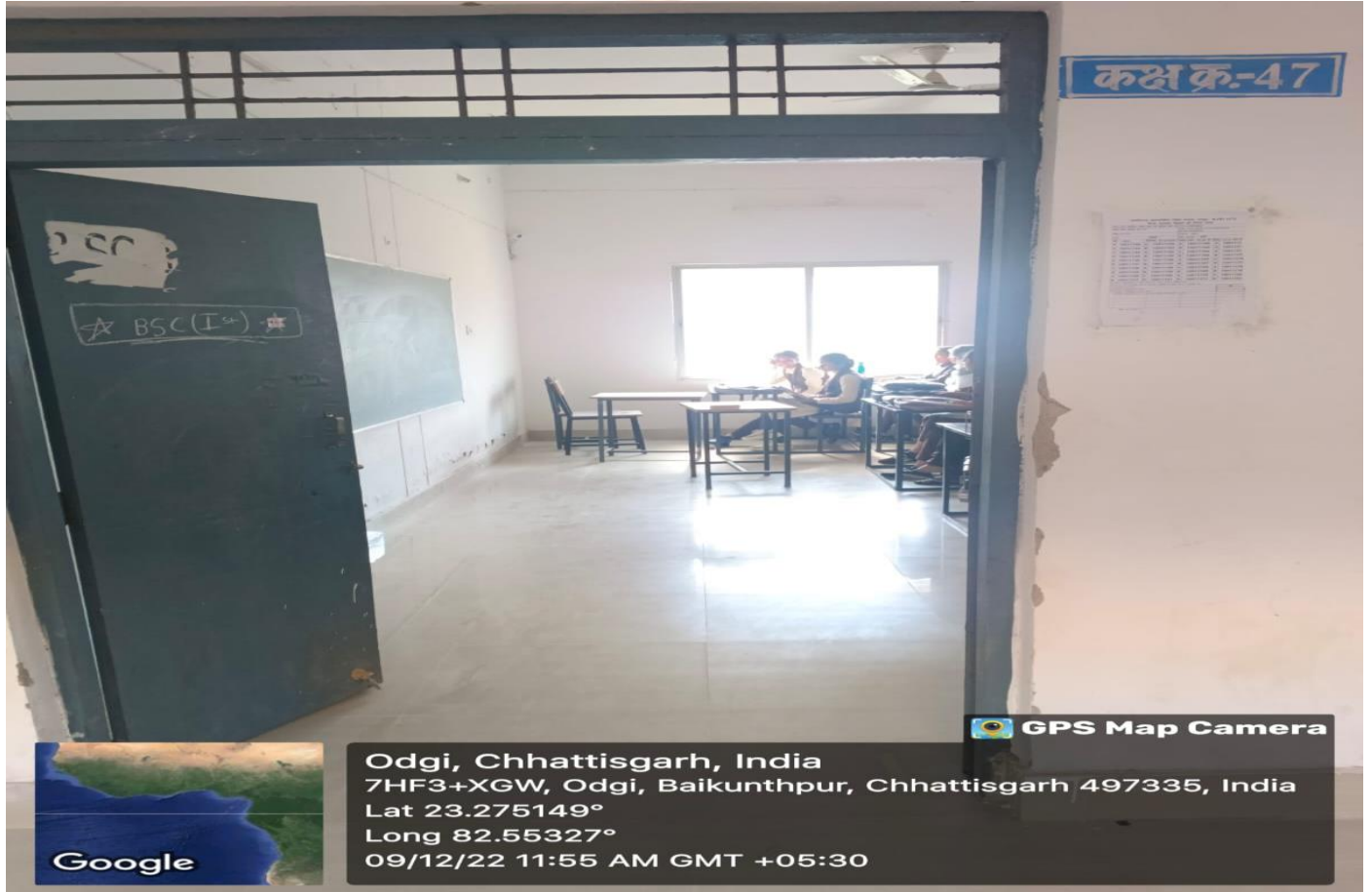
GPS Map Camera



Odgi, Chhattisgarh, India
7HF3+XGW, Odgi, Baikunthpur, Chhattisgarh 497335, India
Lat 23.275149°
Long 82.55327°
09/12/22 11:56 AM GMT +05:30

Google

Room No.47



Odgi, Chhattisgarh, India
7HF3+XGW, Odgi, Baikunthpur, Chhattisgarh 497335, India
Lat 23.275149°
Long 82.55327°
09/12/22 11:55 AM GMT +05:30



Odgi, Chhattisgarh, India
7HF3+XGW, Odgi, Baikunthpur, Chhattisgarh 497335, India
Lat 23.275149°
Long 82.55327°
09/12/22 11:56 AM GMT +05:30

ED-TechRoom
Room No.-45




 **GPS Map Camera**



Google

Baikunthpur, Chhattisgarh, India
NH-43 ,Infront of Govt. PG College, Baikunthpur, Chhattisgarh 497335, India
Lat 23.274963°
Long 82.55329°
09/12/22 12:32 PM GMT +05:30




 **GPS Map Camera**



Google


Baikunthpur, Chhattisgarh, India
NH-43 ,Infront of Govt. PG College, Baikunthpur, Chhattisgarh 497335, India
Lat 23.274963°
Long 82.55329°
09/12/22 12:31 PM GMT +05:30

Washroom



R.O. Purifier



 **GPS Map Camera**

Charpara, Chhattisgarh, India

7HF3+H9H, RAM NAGAR, Charpara, Baikunthpur, Chhattisgarh 497335,
India

Lat 23.275297°

Long 82.553399°

08/12/22 02:29 PM GMT +05:30



Google

Court Area



 **GPS Map Camera**



Charpara, Chhattisgarh, India

7HF3+H9H, RAM NAGAR, Charpara, Baikunthpur, Chhattisgarh 497335, India

Lat 23.275297°

Long 82.553399°


08/12/22 02:28 PM GMT +05:30

Wi-Fi, CCTV



02.Mathematics
Departmental Office



 **GPS Map Camera**



Baikunthpur, Chhattisgarh, India

NH-43 ,Infront of Govt. PG College, Baikunthpur, Chhattisgarh

497335, India

Lat 23.275897°

Long 82.553806°

09/12/22 01:55 PM GMT +05:30

Departmental Library



 **GPS Map Camera**



Baikunthpur, Chhattisgarh, India


NH-43 ,Infront of Govt. PG College, Baikunthpur, Chhattisgarh
497335, India


Lat 23.275897°

Long 82.553806°

09/12/22 01:54 PM GMT +05:30

Class Room
Room No.44




 **GPS Map Camera**



Baikunthpur, Chhattisgarh, India
NH-43 ,Infront of Govt. PG College, Baikunthpur, Chhattisgarh
497335, India
Lat 23.275897°
Long 82.553806°
09/12/22 01:59 PM GMT +05:30



 **GPS Map Camera**



Baikunthpur, Chhattisgarh, India
NH-43 ,Infront of Govt. PG College, Baikunthpur, Chhattisgarh 497335, India
Lat 23.275537°
Long 82.554048°
09/12/22 01:09 PM GMT +05:30

Computer Lab



 **GPS Map Camera**

Baikunthpur, Chhattisgarh, India

NH-43 ,Infront of Govt. PG College, Baikunthpur, Chhattisgarh 497335, India

Lat 23.275537°

Long 82.554048°

09/12/22 01:11 PM GMT +05:30




श्रीम. आर. पी. सिंह देव स्नातकोत्तर महाविद्यालय, बैकुण्ठपुर

B. First Floor Wi-Fi, CCTV, Fire Extinguisher



Zoology Lab



1. Chemistry Departmental Office



GPS Map Camera

Odgi, Chhattisgarh, India
7HF3+XGW, Odgi, Baikunthpur, Chhattisgarh 497335, India
Lat 23.275371°
Long 82.553333°
09/12/22 02:30 PM GMT +05:30




Google



GPS Map Camera


Odgi, Chhattisgarh, India
7HF3+XGW, Odgi, Baikunthpur, Chhattisgarh 497335, India
Lat 23.275371°
Long 82.553333°
09/12/22 02:27 PM GMT +05:30



Google

Departmental Library



 GPS Map Camera



Odgi, Chhattisgarh, India

7HF3+XGW, Odgi, Baikunthpur, Chhattisgarh 497335, India

Lat 23.275371°

Long 82.553333°

09/12/22 02:28 PM GMT +05:30

श्रीम. आर. पी. सिंह देव स्नातकोत्तर महाविद्यालय, बैकुण्ठपुर

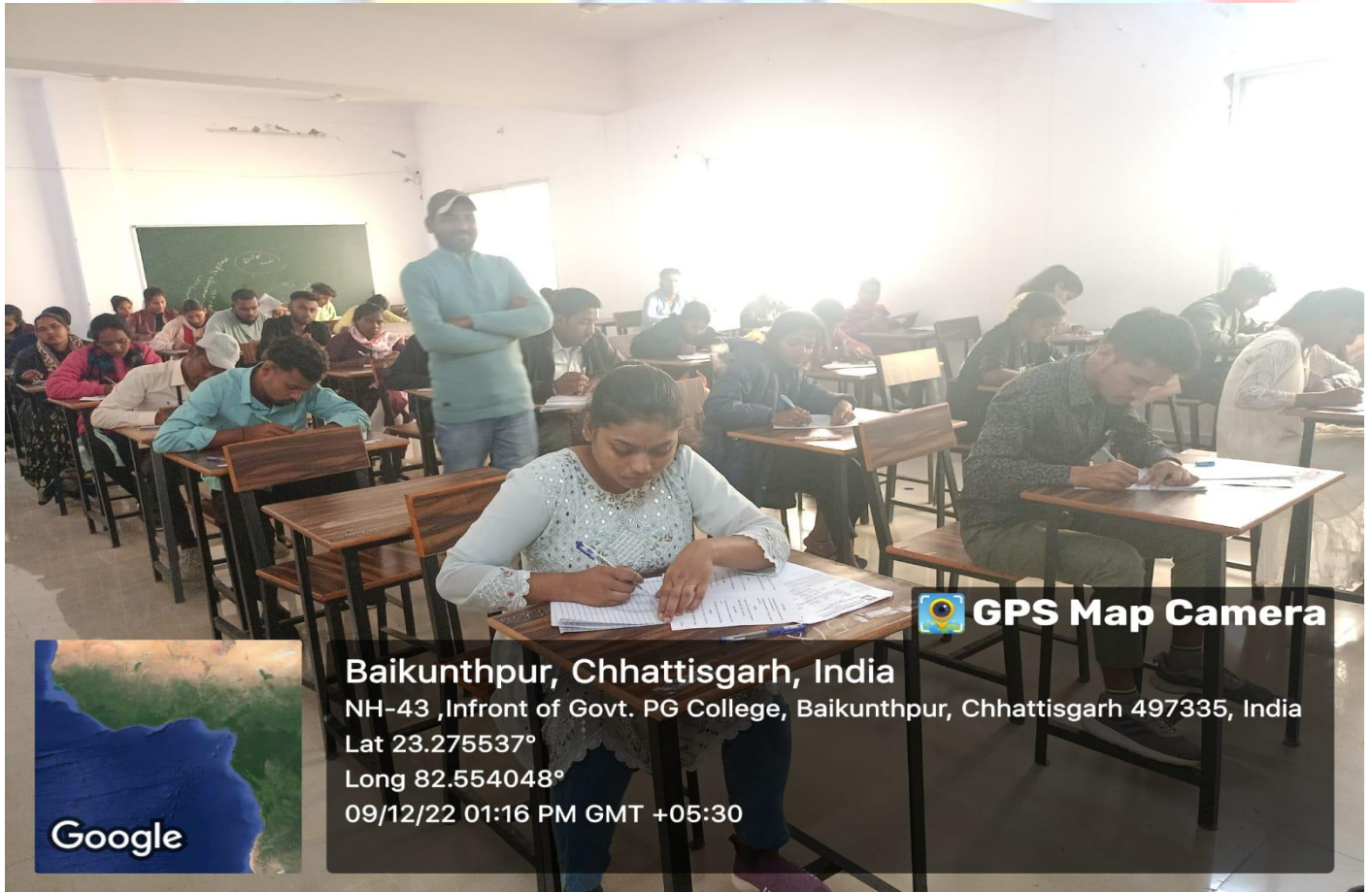
Chemistry Lab



Class Room
Room No.42



Baikunthpur, Chhattisgarh, India
NH-43 ,Infront of Govt. PG College, Baikunthpur, Chhattisgarh
497335, India
Lat 23.275897°
Long 82.553806°
09/12/22 01:58 PM GMT +05:30



Baikunthpur, Chhattisgarh, India
NH-43 ,Infront of Govt. PG College, Baikunthpur, Chhattisgarh 497335, India
Lat 23.275537°
Long 82.554048°
09/12/22 01:16 PM GMT +05:30

2- Botany Departmental Office



Departmental Library



GPS Map Camera



Baikunthpur, Chhattisgarh, India

NH-43 ,Infront of Govt. PG College, Baikunthpur, Chhattisgarh
497335, India

Lat 23.275537°

Long 82.554048°

09/12/22 01:18 PM GMT +05:30

श्रीम. आर. पी. सिंह देव स्नातकोत्तर महाविद्यालय, बैकुण्ठपुर


Botany Lab



 **GPS Map Camera**

Odgi, Chhattisgarh, India
7HF3+XGW, Odgi, Baikunthpur, Chhattisgarh 497335, India
Lat 23.275371°
Long 82.553333°
09/12/22 02:30 PM GMT +05:30



 **GPS Map Camera**

Baikunthpur, Chhattisgarh, India
NH-43 ,Infront of Govt. PG College, Baikunthpur, Chhattisgarh 497335, India
Lat 23.275545°
Long 82.553805°
22/11/22 01:27 PM GMT +05:30

Class Room
Room No.41



Baikunthpur, Chhattisgarh, India
7H67+MJR, Premabag, Jampara, Baikunthpur, Chhattisgarh 497335, India
Lat 23.261524°
Long 82.564052°
09/12/22 11:37 AM GMT +05:30



Baikunthpur, Chhattisgarh, India
NH-43 ,Infront of Govt. PG College, Baikunthpur, Chhattisgarh 497335, India
Lat 23.275537°
Long 82.554048°
09/12/22 01:16 PM GMT +05:30

Botanical Garden



वनस्पति उद्यान
(BOTANICAL GARDEN)
समस्त रीति से काम
आओ पत्रकवाच्येहम
द्वारकानगरमण्डलमहाविद्यालय, रायचूर, चहत्तिसगर
बिहृणकपुर, छहत्तिसगर (एन।ए।)

 **GPS Map Camera**

Charpara, Chhattisgarh, India

7HF3+H9H, RAM NAGAR, Charpara, Baikunthpur, Chhattisgarh 497335, India

Lat 23.274946°

Long 82.553347°

08/12/22 01:13 PM GMT +05:30



श्रीम. आर. पी. सिंह देव स्नातकोत्तर महाविद्यालय, बैकुण्ठपुर

3. Physics Departmental Office



Physics Lab




 **GPS Map Camera**



Odgi, Chhattisgarh, India
7HF3+XGW, Odgi, Baikunthpur, Chhattisgarh 497335, India
Lat 23.275371°
Long 82.553333°
09/12/22 02:32 PM GMT +05:30

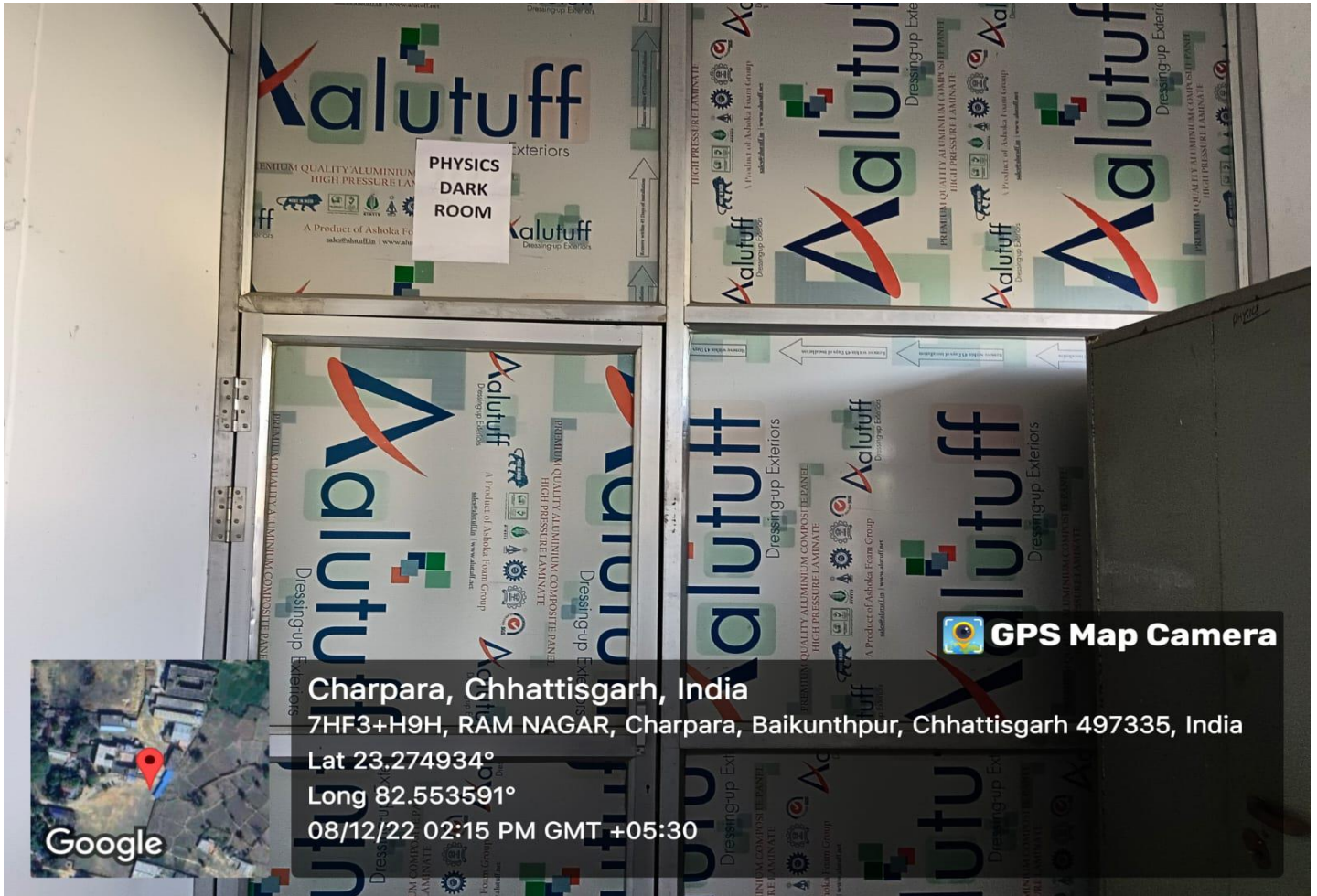


 **GPS Map Camera**



Baikunthpur, Chhattisgarh, India
NH-43 ,Infront of Govt. PG College, Baikunthpur, Chhattisgarh 497335, India
Lat 23.275497°
Long 82.553665°
22/11/22 12:46 PM GMT +05:30

Dark Room




Charpara, Chhattisgarh, India

7HF3+H9H, RAM NAGAR, Charpara, Baikunthpur, Chhattisgarh 497335, India

Lat 23.274934°

Long 82.553591°

08/12/22 02:15 PM GMT +05:30





Charpara, Chhattisgarh, India

7HF3+H9H, RAM NAGAR, Charpara, Baikunthpur, Chhattisgarh 497335, India

Lat 23.274934°

Long 82.553591°

08/12/22 02:14 PM GMT +05:30



Charpara, Chhattisgarh, India

7HF3+H9H, RAM NAGAR, Charpara, Baikunthpur, Chhattisgarh 497335, India

Lat 23.27512°

Long 82.553301°

09/12/22 02:42 PM GMT +05:30

Digital Library
1. Ground Floor



 **GPS Map Camera**




Odgi, Chhattisgarh, India
7HF3+XGW, Odgi, Baikunthpur, Chhattisgarh 497335, India
Lat 23.275149°
Long 82.55327°
09/12/22 12:26 PM GMT +05:30



Hall



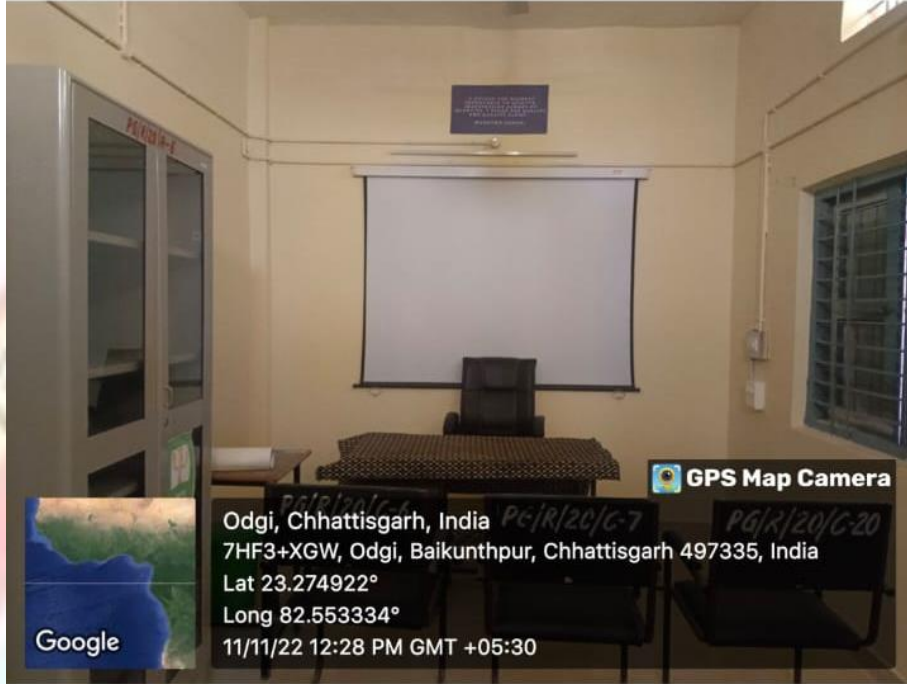
 **GPS Map Camera**

Odgi, Chhattisgarh, India
7HF3+XGW, Odgi, Baikunthpur, Chhattisgarh 497335, India
Lat 23.275149°
Long 82.55327°
09/12/22 12:26 PM GMT +05:30



श्रीम. आर. पी. सिंह देव स्नातकोत्तर महाविद्यालय, बैकुण्ठपुर

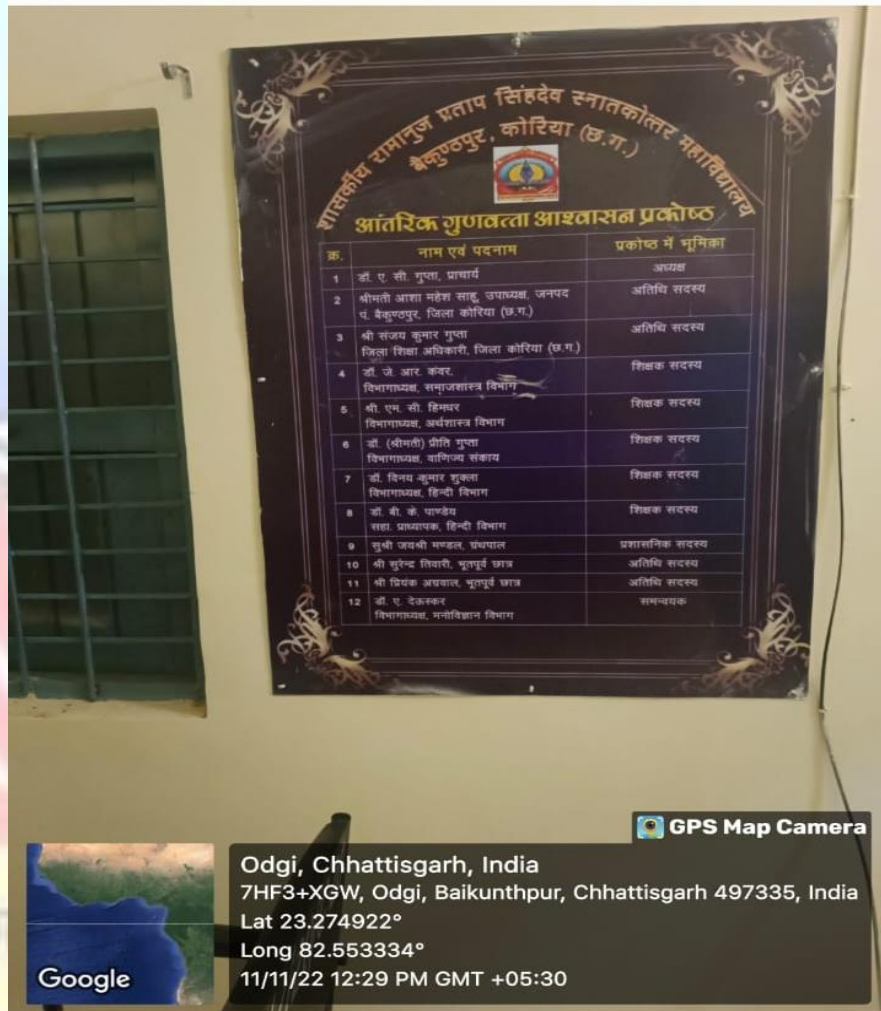
IQAC Office



Google

Odgi, Chhattisgarh, India
 7HF3+XGW, Odgi, Baikunthpur, Chhattisgarh 497335, India
 Lat 23.274922°
 Long 82.553334°
 11/11/22 12:28 PM GMT +05:30

GPS Map Camera



Google

Odgi, Chhattisgarh, India
 7HF3+XGW, Odgi, Baikunthpur, Chhattisgarh 497335, India
 Lat 23.274922°
 Long 82.553334°
 11/11/22 12:29 PM GMT +05:30

GPS Map Camera

**शासकीय रामानुज प्रताप सिंहदेव स्नातकोत्तर महाविद्यालय
 बैकुण्ठपुर, कोरिया (छ.ग.)**

आंतरिक गुणवत्ता आश्वासन प्रकोष्ठ

क्र.	नाम एवं पदनाम	प्रकोष्ठ में भूमिका
1	डॉ. ए. सी. गुप्ता, प्राचार्य	अध्यक्ष
2	श्रीमती आशा मंडल साहू, सहायक, जनपद पं. बैकुण्ठपुर, जिला कोरिया (छ.ग.)	अतिथि सदस्य
3	श्री राजय कुमार गुप्ता, जिला शिक्षा अधिकारी, जिला कोरिया (छ.ग.)	अतिथि सदस्य
4	डॉ. जे. आर. कवर, विभागाध्यक्ष, समाजशास्त्र विभाग	शिक्षक सदस्य
5	श्री. एम. सी. हिमशर, विभागाध्यक्ष, अर्थशास्त्र विभाग	शिक्षक सदस्य
6	डॉ. (श्रीमती) प्रीति गुप्ता, विभागाध्यक्ष, वाणिज्य संकाय	शिक्षक सदस्य
7	डॉ. विनय कुमार शुक्ला, विभागाध्यक्ष, हिन्दी विभाग	शिक्षक सदस्य
8	डॉ. श्री. कं. पार्षदेय साहू, प्राध्यापक, हिन्दी विभाग	शिक्षक सदस्य
9	शुशी जयशी मण्डल, संचालक	प्रशासनिक सदस्य
10	श्री सुरेन्द्र तिवारी, भूगर्भ छात्र	अतिथि सदस्य
11	श्री विवेक अग्रवाल, भूगर्भ छात्र	अतिथि सदस्य
12	डॉ. ए. देवकार, विभागाध्यक्ष, मनोविज्ञान विभाग	समन्वयक

Wash Room



GPS Map Camera



Baikunthpur, Chhattisgarh, India
7H67+MJR, Premabag, Jampara, Baikunthpur, Chhattisgarh 497335, India
Lat 23.261524°
Long 82.564052°
09/12/22 11:25 AM GMT +05:30



GPS Map Camera



Baikunthpur, Chhattisgarh, India
7H67+MJR, Premabag, Jampara, Baikunthpur, Chhattisgarh 497335, India
Lat 23.261524°
Long 82.564052°
09/12/22 11:27 AM GMT +05:30




GPS Map Camera



Charpara, Chhattisgarh, India
7HF3+H9H, RAM NAGAR, Charpara, Baikunthpur, Chhattisgarh 497335, India
Lat 23.274986°
Long 82.55335°
09/12/22 01:31 PM GMT +05:30

Wi-Fi, CCTV



 **GPS Map Camera**



Baikunthpur, Chhattisgarh, India

7H67+MJR, Premabag, Jampara, Baikunthpur, Chhattisgarh 497335, India


Lat 23.261524°

Long 82.564052°

09/12/22 11:28 AM GMT +05:30



 **GPS Map Camera**



Baikunthpur, Chhattisgarh, India

7H67+MJR, Premabag, Jampara, Baikunthpur, Chhattisgarh 497335, India

Lat 23.261524°

Long 82.564052°

09/12/22 11:26 AM GMT +05:30

First Floor Hall



 **GPS Map Camera**

Odgi, Chhattisgarh, India

7HF3+XGW, Odgi, Baikunthpur, Chhattisgarh 497335, India

Lat 23.275149°


Long 82.55327°

09/12/22 12:28 PM GMT +05:30

Google

श्रीम. आर. पी. सिंह देव स्नातकोत्तर महाविद्यालय, बैकुण्ठपुर

Wash Room



CCTV-Camera



 **GPS Map Camera**



Baikunthpur, Chhattisgarh, India

7H67+MJR, Premabag, Jampara, Baikunthpur, Chhattisgarh 497335,
India


Lat 23.261524°

Long 82.564052°

09/12/22 11:26 AM GMT +05:30

Proposed Digital Library



 **GPS Map Camera**



Google

Baikunthpur, Chhattisgarh, India


7H67+MJR, Premabag, Jampara, Baikunthpur, Chhattisgarh 497335,
India

Lat 23.261524°

Long 82.564052°

09/12/22 11:28 AM GMT +05:30

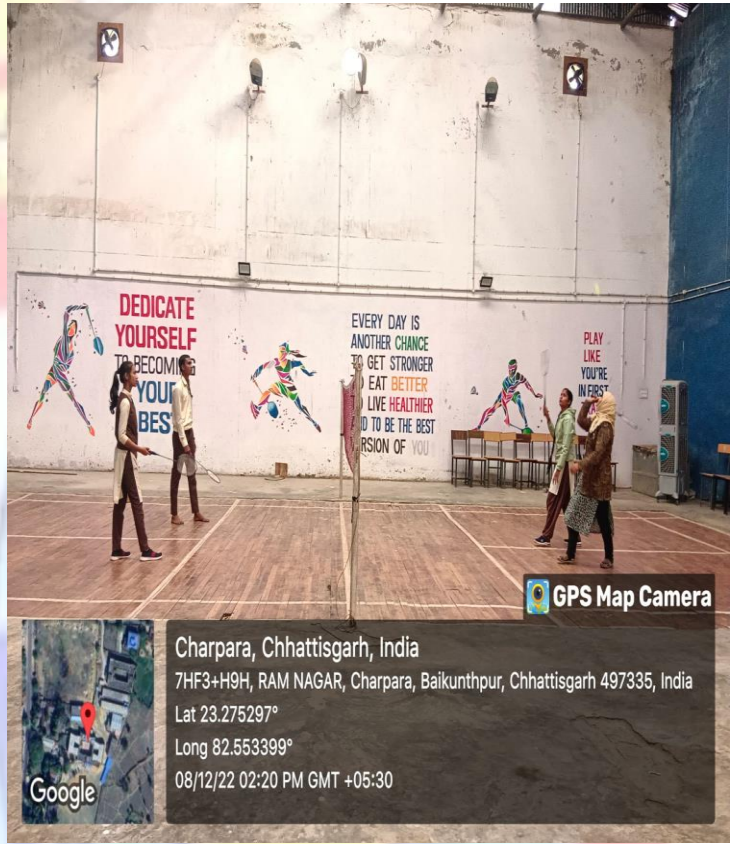
Miscellaneous Sports & Gym Gymnasium



Play Ground



Indore Stadium



Kabaddi Ground



Campus Infrastructure Additional Facilities Open Stage



Water Harvesting



 **GPS Map Camera**

Charpara, Chhattisgarh, India

7HF3+H9H, RAM NAGAR, Charpara, Baikunthpur, Chhattisgarh 497335,
India

Lat 23.275297°


Long 82.553399°

08/12/22 02:50 PM GMT +05:30



Canteen



 **GPS Map Camera**



Google

Baikunthpur, Chhattisgarh, India
7H67+MJR, Premabag, Jampara, Baikunthpur, Chhattisgarh 497335, India
Lat 23.261524°
Long 82.564052°
09/12/22 10:50 AM GMT +05:30



 **GPS Map Camera**



Google

Charpara, Chhattisgarh, India
7HF3+H9H, RAM NAGAR, Charpara, Baikunthpur, Chhattisgarh 497335, India
Lat 23.275297°
Long 82.553399°
08/12/22 03:00 PM GMT +05:30

Pump House



 **GPS Map Camera**



Charpara, Chhattisgarh, India

7HF3+H9H, RAM NAGAR, Charpara, Baikunthpur, Chhattisgarh 497335, India

Lat 23.275297°

Long 82.553399°

08/12/22 02:51 PM GMT +05:30

Borewell



Charpara, Chhattisgarh, India
7HF3+H9H, RAM NAGAR, Charpara, Baikunthpur, Chhattisgarh 497335, India
Lat 23.275297°
Long 82.553399°
08/12/22 03:01 PM GMT +05:30

GPS Map Camera



Charpara, Chhattisgarh, India
7HF3+H9H, RAM NAGAR, Charpara, Baikunthpur, Chhattisgarh 497335, India
Lat 23.275297°
Long 82.553399°
08/12/22 02:51 PM GMT +05:30


GPS Map Camera

Well



Parking Area




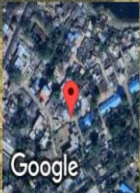
 **GPS Map Camera**



Baikunthpur, Chhattisgarh, India
7H67+MJR, Premabag, Jampara, Baikunthpur, Chhattisgarh 497335, India
Lat 23.261524°
Long 82.564052°
09/12/22 10:51 AM GMT +05:30




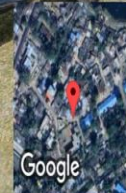
 **GPS Map Camera**



Baikunthpur, Chhattisgarh, India
7H67+MJR, Premabag, Jampara, Baikunthpur, Chhattisgarh 497335, India
Lat 23.261524°
Long 82.564052°
09/12/22 10:52 AM GMT +05:30



 **GPS Map Camera**



Baikunthpur, Chhattisgarh, India
7H67+MJR, Premabag, Jampara, Baikunthpur, Chhattisgarh 497335, India
Lat 23.261524°
Long 82.564052°
09/12/22 10:53 AM GMT +05:30